



Under the Home

Fifth Grade Geography Notebook Work Printout

Adapted from "Comprehensive Geography" by James Monteith

Learn from the Masters

FIFTH GRADE GEOGRAPHY NOTEBOOK

TABLE OF CONTENTS

LESSON 1: ASTRONOMICAL GEOGRAPHY: THE WORLD IN ZONES.....	4
LESSON 2: CLIMATES AND THEIR EFFECTS	6
LESSON 3: OCCUPATIONS AND GOVERNMENTS	7
LESSON 4: THE HEMISPHERES.....	8
LESSON 5: WORLD EXPLORERS	9
LESSON 6: NORTH AMERICA.....	10
LESSON 7: NORTH AMERICA (CONTINUED)	11
LESSON 8: CANADA	12
LESSON 9: THE UNITED STATES.....	13
LESSON 10: YOUR LOCAL REGION.....	14
LESSON 11: MEXICO AND CENTRAL AMERICA	16
LESSON 12: THE CARIBBEAN.....	17
LESSON 13: SOUTH AMERICA	18
LESSON 14: SOUTH AMERICA (CONTINUED).....	19
LESSON 15: EUROPE	20
LESSON 16: EUROPE (CONTINUED).....	21
LESSON 17: IRELAND	22
LESSON 18: THE UNITED KINGDOM – ENGLAND AND WALES.....	23
LESSON 19: THE UNITED KINGDOM - SCOTLAND	24
LESSON 20: FRANCE.....	25
LESSON 21: SPAIN AND PORTUGAL	26
LESSON 22: THE NETHERLANDS AND BELGIUM	27
LESSON 23: GERMANY.....	28
LESSON 24: AUSTRIA	29
LESSON 25: SWITZERLAND	30
LESSON 26: ITALY	31
LESSON 27: SWEDEN, NORWAY, FINLAND, AND DENMARK	32
LESSON 28: RUSSIA.....	33
LESSON 29: TURKEY.....	34
LESSON 30: GREECE	35
LESSON 31: ASIA.....	36
LESSON 32: INDIA	37
LESSON 33: CHINA.....	38

FIFTH GRADE GEOGRAPHY NOTEBOOK

LESSON 34: JAPAN 39
LESSON 35: AFRICA..... 40
LESSON 36: AUSTRALIA AND OCEANIA 41


Name: _____ Date: _____

Lesson 1: Astronomical Geography: The World in Zones

Notebook Work

Assume the circle represents the Earth.


- Draw and label its axis (at an angle)
- Draw and label its Equator
- Label the Northern Hemisphere and the Southern Hemisphere
- Mark the North and the South Pole
- Draw and label a line of longitude
- Draw and label a line of latitude



FIFTH GRADE GEOGRAPHY NOTEBOOK

Assume the circle represents the Earth.

- Draw and label its axis (at an angle)
- Draw and label its Equator
- Draw and label the Arctic and Antarctic Circles
- Add lines to delineate the Temperate Zones and Torrid Zone
- Label the Frigid Zones, the Temperate Zones, and the Torrid Zone

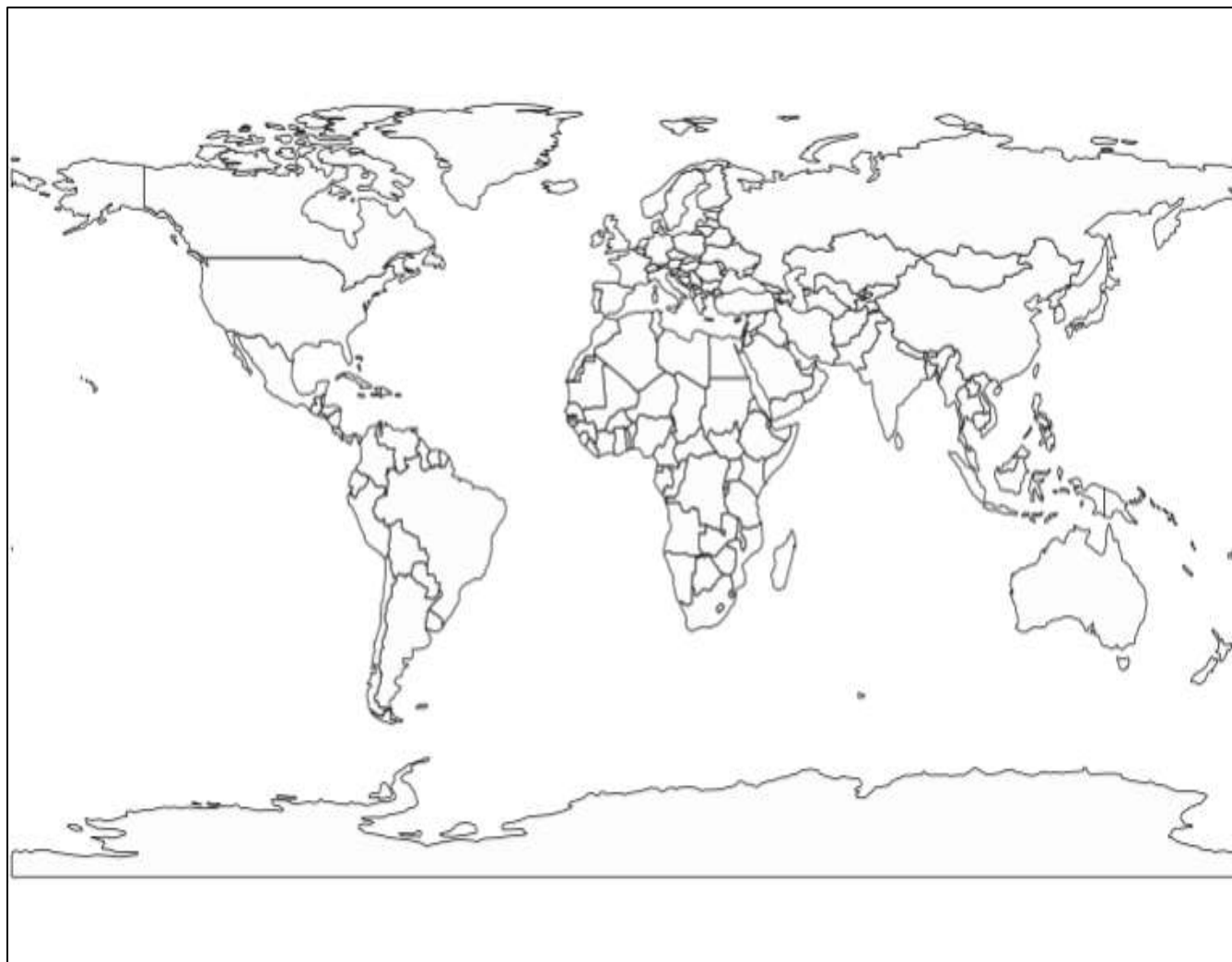


Name: _____ Date: _____

Lesson 2: Climates and Their Effects

Notebook Work: Draw and label the following currents on the map of the Earth.


- Gulf Stream on the Eastern Coast of the United States
- Gulf Stream Warming Europe
- Equatorial Currents
- Counter Current
- Brazil Current
- Cold Arctic Currents
- Warm Current to the Arctic Ocean
- Japan Current
- Antarctic Current



Name: _____ Date: _____

Lesson 3: Occupations and Governments

Notebook Work: Draw yourself performing your desired occupation.

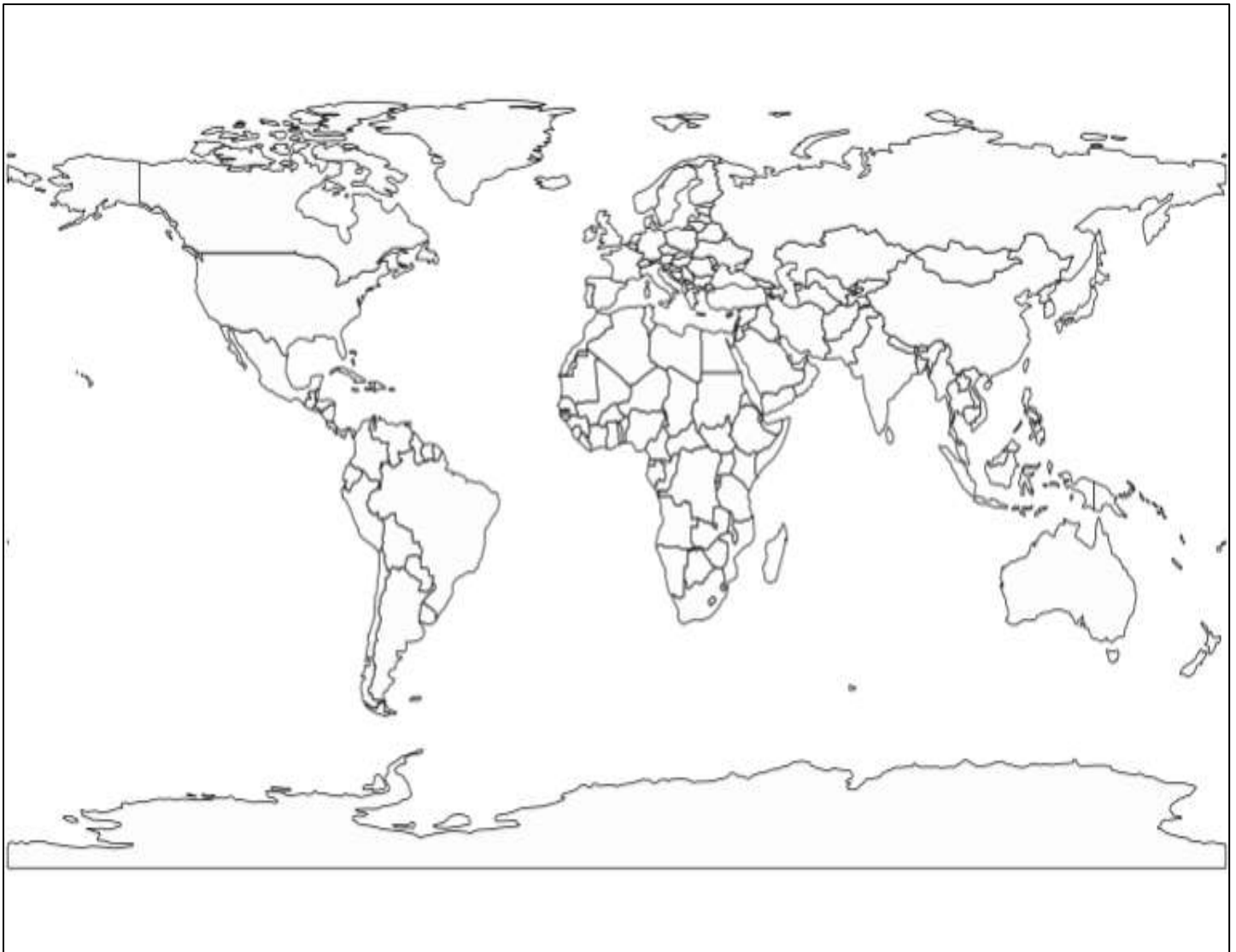
A large, empty rectangular box with a thin black border, intended for a student to draw themselves performing their desired occupation.

Name: _____ Date: _____

Lesson 4: The Hemispheres

Notebook Work:

- Draw and label the Equator dividing the Earth into the Northern and Southern Hemispheres
- Draw and label the Prime Meridian dividing the Earth into the Eastern and Western Hemispheres
- Color the hemispheres as directed:
 - Northern Hemisphere – Light Yellow
 - Southern Hemisphere – Light Pink
 - Eastern Hemisphere – Light Green
 - Western Hemisphere – Light Blue
- Fill in the blanks: I live in the _____ and _____ Hemispheres.

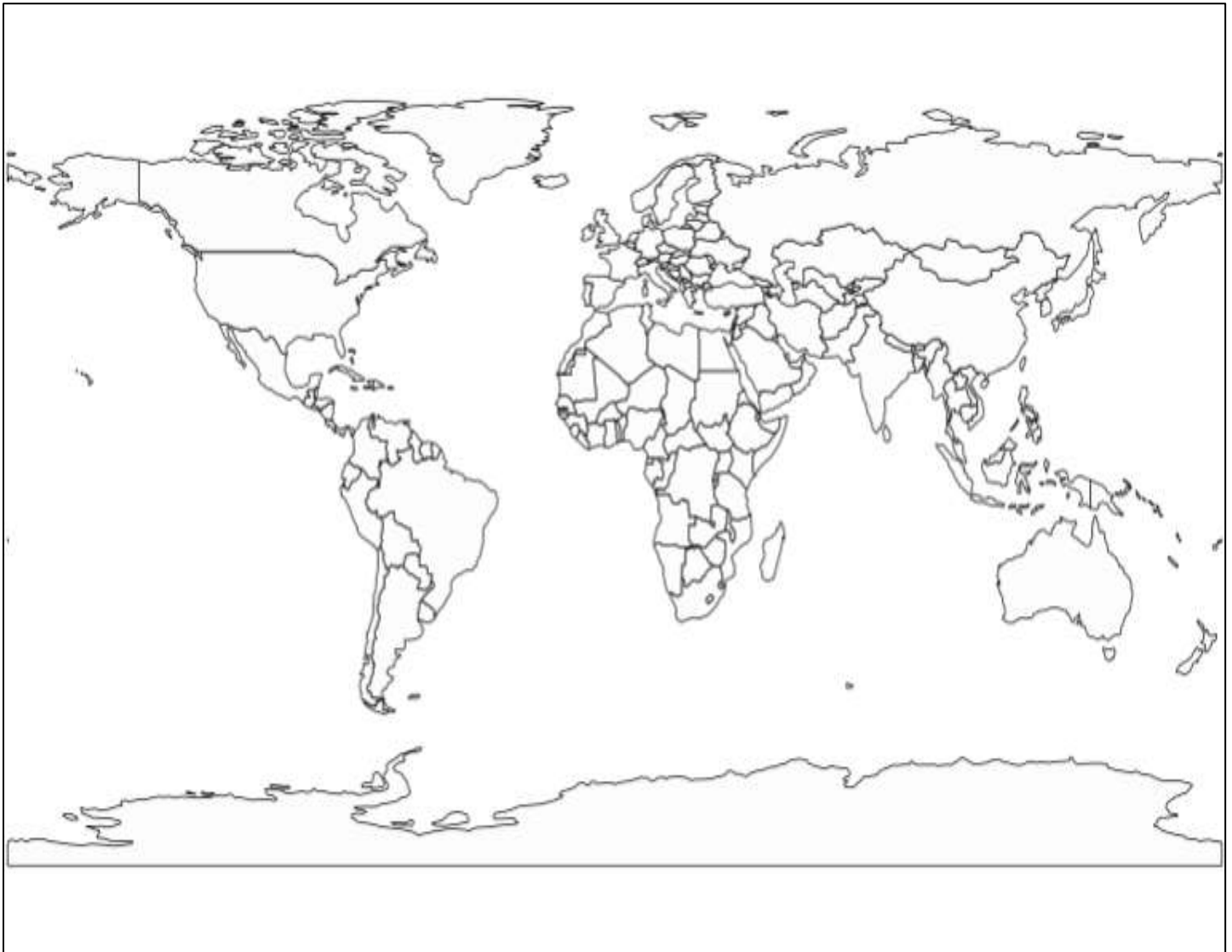


Name: _____ Date: _____

Lesson 5: World Explorers

Notebook Work: Consult a map and label the following on the world map.


- The Seven Continents: North America, South America, Europe, Asia, Africa, Australia, and Antarctica
- The Five Oceans: Arctic, Pacific, Atlantic, Indian, and Antarctic
- Islands: The British Isles, Greenland, The Caribbean, Japan, Madagascar, New Zealand, Borneo
- Mountains: Rockies, Appalachians, Andes, Himalayas, Urals
- Seas, Gulfs, and Bays: Caribbean Sea, Mediterranean Sea, North Sea, China Sea, Gulf of Mexico, Hudson Bay, Baffin Bay
- Capes: Farewell, Good Hope, Verde, St. Roque, Horn



Name: _____ Date: _____

Lesson 6: North America

Notebook Work: Draw North America as directed in the lesson.

A large, empty rectangular box with a thin black border, intended for a student to draw a map of North America as instructed in the lesson.

Name: _____ Date: _____

Lesson 7: North America (Continued)

Notebook Work: Consult a map and label the following on the map of North America.

- Countries/Regions: Canada, Greenland, United States, Mexico, Caribbean, and Central America
- States: Alaska and Hawaii
- Oceans: Arctic, Pacific, and Atlantic
- Islands: Cuba, Jamaica, Haiti/Dominican Republic
- Mountains: Rockies, Appalachians
- Bays: Hudson Bay, Baffin Bay
- Straits: Bering, Davis, and Florida
- Draw and Label the Following Rivers: Mississippi and Missouri



Name: _____ Date: _____

Lesson 8: Canada

Notebook Work: Consult a map and label the following on the map of Canada.

- Territories: Northwest Territories, Nunavut and Yukon
- Provinces: Alberta, British Columbia, Manitoba, New Brunswick, Newfoundland and Labrador, Nova Scotia, Ontario, Prince Edward Island, Quebec, and Saskatchewan
- Lakes: Great Slave and Great Bear
- Bays: Baffin and Hudson
- Oceans: Arctic, Atlantic, and Pacific

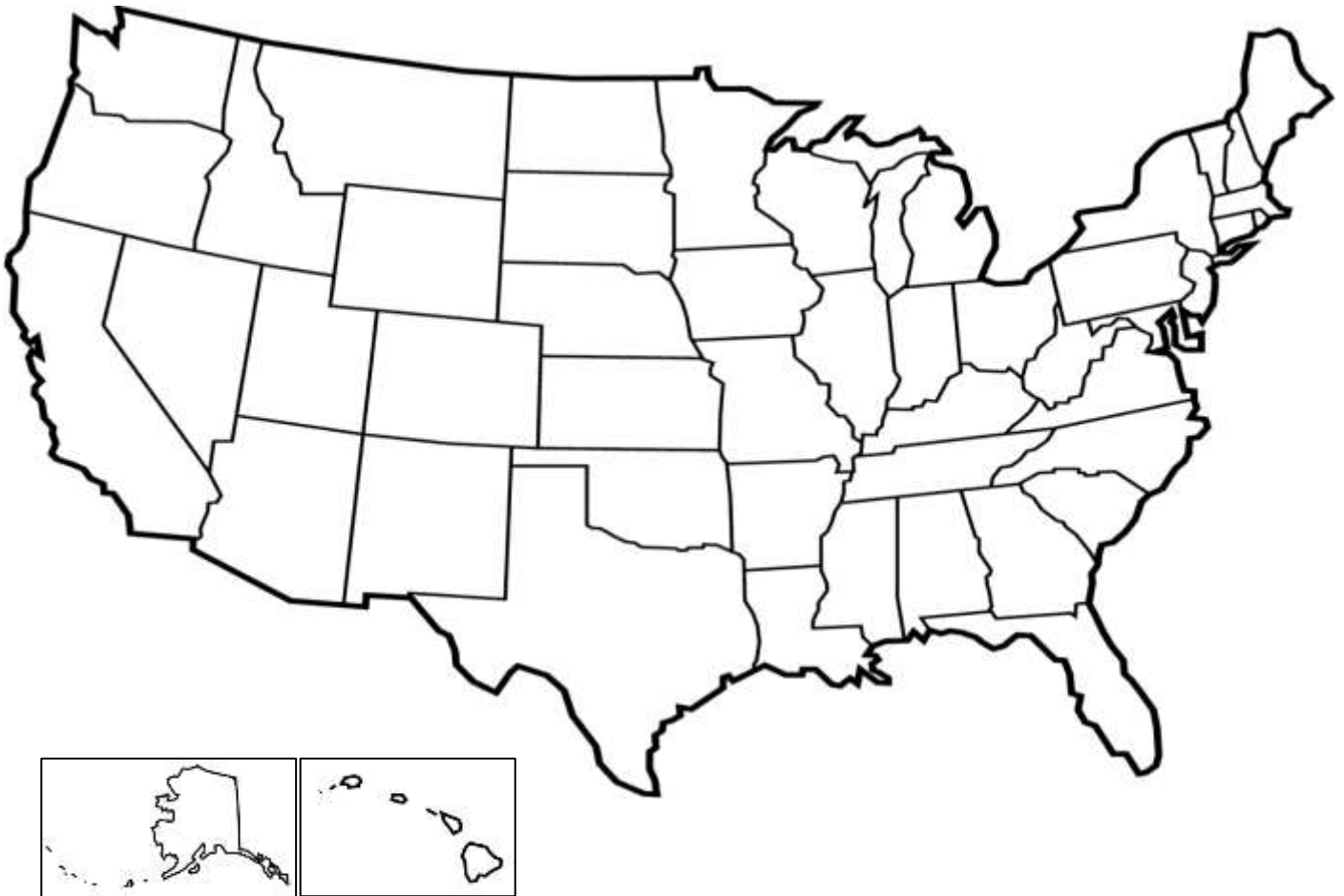


Name: _____ Date: _____

Lesson 9: The United States

Notebook Work: Color the states according to their largest human food crop (source: USDA).

- **Wheat = Light Purple:** OR, NV, UT, MT, CO, ND, SD, NE, KS, OK, TX, MN, IA, MO, IL, MI, IN, OH, KY, TN, VA, MD, DE, NC
- **Rice = Light Gray:** MI, AR
- **Corn = Yellow:** RI, CT
- **Apples = Red:** WA, NY, WV, NH
- **Grapes = Dark Purple:** CA
- **Oranges = Dark Orange:** FL
- **Cranberries = Pink:** MA
- **Blueberries = Dark Blue:** NJ
- **Potatoes = Light Brown:** ID, WI, ME, AK
- **Lettuce = Light Green:** AZ
- **Peanuts or Pecans = Tan:** AL, GA, SC, NM
- **Maple Syrup = Dark Brown:** VT
- **Sugarcane = Dark Green:** LA, HI
- **Mushrooms = Dark Gray:** PA
- **Beans = Light Orange:** WY



Name: _____ Date: _____

Lesson 10: Your Local Region

Notebook Work:

- Draw the local region (e.g. state, province, etc.) you live in.
- Label its parallels of latitude and longitude.
- Label its boundaries – whether other countries, states, rivers, lakes, or oceans.



FIFTH GRADE GEOGRAPHY NOTEBOOK

Using the research uncovered during the lesson, compose a one-page essay on your state or local region.

Lined area for writing an essay.

Name: _____ Date: _____

Lesson 11: Mexico and Central America

Notebook Work:

- Label the following countries in Central America.
 - Belize
 - Costa Rica
 - El Salvador
 - Guatemala
 - Honduras
 - Nicaragua
 - Panama
- Add stars denoting the locations of the capital cities of each country. Label each city by name.



Name: _____ Date: _____

Lesson 12: The Caribbean

Notebook Work: Label the following on the map of the Caribbean.

- Cuba
- Haiti
- Dominican Republic
- Puerto Rico
- Jamaica
- Virgin Islands
- Trinidad
- Aruba
- Barbados
- Atlantic Ocean
- Gulf of Mexico
- Caribbean Sea
- Florida
- Central America
- South America



Name: _____ Date: _____

Lesson 13: South America


Notebook Work: Label the following on the map of South America: the Atlantic Ocean, the Pacific Ocean, the Caribbean Sea, Columbia, Argentina, Venezuela, Paraguay, Guyana, Uruguay, French Guiana (territory of France), Brazil, Suriname, Ecuador, Chile, Peru, and Bolivia.



Name: _____ Date: _____

Lesson 14: South America (Continued)

Notebook Work: Draw South America as directed in the lesson.

A large, empty rectangular box with a thin black border, intended for a student to draw the continent of South America as instructed in the lesson.

Name: _____ Date: _____

Lesson 15: Europe

Label the following on the map of Europe: the Atlantic Ocean, the Mediterranean Sea, the English Channel, the Strait of Gibraltar, Africa, Iceland, Portugal, France, Germany, Italy, Greece, Poland, Norway, Spain, Sweden, Finland, Ukraine, Russia, the United Kingdom (UK), and Ireland.



Name: _____ Date: _____

Lesson 16: Europe (Continued)

Mark the locations and label the following cities on the map of Europe: Paris, London, Berlin, Athens, Brussels, Dublin, Helsinki, Lisbon, Madrid, Oslo, Rome, Reykjavik, Vatican City, and Warsaw.



Name: _____ Date: _____

Lesson 17: Ireland

Notebook Work:

- Divide the island into Northern Ireland and Ireland and label the two countries.
- Color the two countries different colors.
- Label the country that is part of the United Kingdom with (UK).
- Color and label the Atlantic Ocean, Irish Sea, and Celtic Sea.
- Mark and label Dublin, the capital city of Ireland.

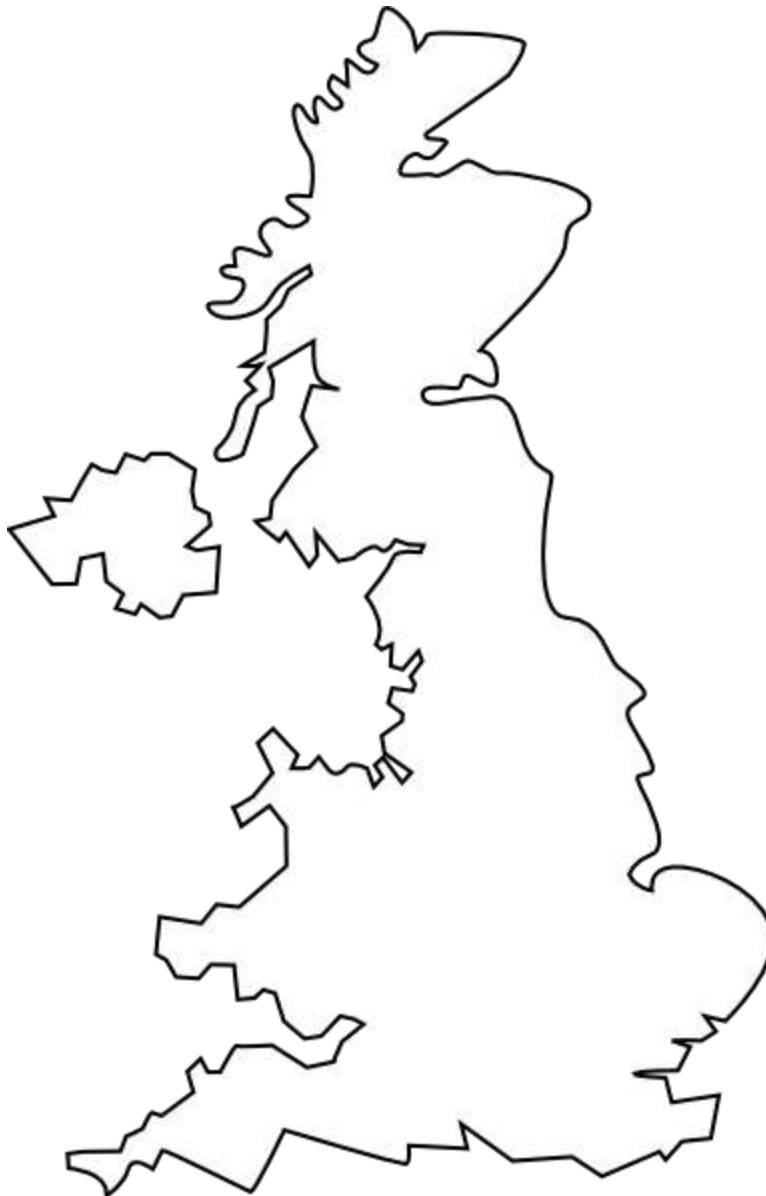


Name: _____ Date: _____

Lesson 18: The United Kingdom – England and Wales

Notebook Work:

- Draw lines to divide the map of the United Kingdom into England, Wales, and Scotland.
- Label England and Wales on the map.
- Color the two countries different colors.
- Color and label the Atlantic Ocean, Irish Sea, Celtic Sea, North Sea, and English Channel.
- Mark and label England, the capital city of the United Kingdom.

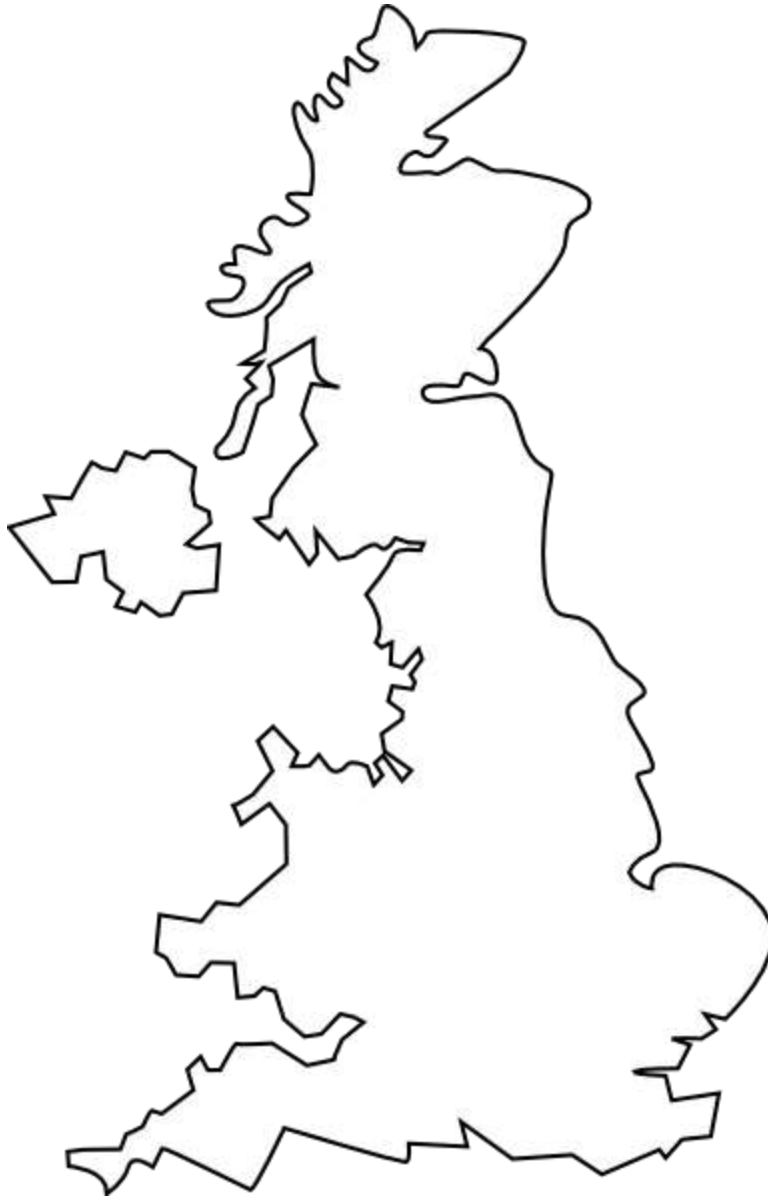


Name: _____ Date: _____

Lesson 19: The United Kingdom - Scotland

Notebook Work:

- Draw a line to divide Scotland from the rest of the United Kingdom.
- Label Scotland on the map and color its land.
- Color and label the Atlantic Ocean, Irish Sea, Celtic Sea, North Sea, and English Channel.
- Mark and label Edinburgh and Glasgow, large cities in Scotland.



Name: _____ Date: _____

Lesson 20: France

Notebook Work:

- Color and label the country of France.
- Mark and label and its capital city of Paris.
- Color and label the Atlantic Ocean, Mediterranean Sea, English Channel, and the Bay of Biscay.
- Color and label the island of Corsica.



Name: _____ Date: _____

Lesson 21: Spain and Portugal

Notebook Work:

- Color and label the country of Spain.
- Mark and label and its capital city of Madrid.
- Color and label the country of Portugal.
- Mark and label and its capital city of Lisbon.
- Color and label the Atlantic Ocean, Mediterranean Sea, and the Bay of Biscay.
- Color and label the Spanish Balearic Islands, Ibiza, Majorca, and Minorca.



Name: _____ Date: _____

Lesson 22: The Netherlands and Belgium

Notebook Work:

- The capital city of the Netherlands is called _____.
- The capital city of Belgium is called _____.
- The sea to the northeast of the Netherlands is called _____.
- The country of _____ borders the Netherlands to the east.
- The country of _____ borders Belgium to the southwest.



Name: _____ Date: _____

Lesson 23: Germany

Notebook Work: Label the following on the map of Germany: The North Sea, the Baltic Sea, Germany, Denmark, the Netherlands, Belgium, France, Switzerland, Austria, Czech Republic, and Poland.



Name: _____ Date: _____

Lesson 24: Austria

Notebook Work:

- Color Austria blue.
- Label the following on the map of Europe: Austria, Germany, Czech Republic, Slovakia, Hungary, Croatia, Slovenia, Italy, the Gulf of Venice, and Switzerland.



Name: _____ Date: _____

Lesson 25: Switzerland

Notebook Work:

- Color Switzerland blue.
- Label the following on the map of Europe: Switzerland, France, Germany, Austria, Liechtenstein, and Italy.



Name: _____ Date: _____

Lesson 26: Italy

Notebook Work:

- Color Italy (including its islands) blue.
- Label the following on the map of Europe: Italy, France, Switzerland, Austria, and Slovenia.
- Label the Mediterranean Sea, the Tyrrhenian Sea, the Adriatic Sea, and the Ionian Sea.



Name: _____ Date: _____

Lesson 27: Sweden, Norway, Finland, and Denmark

Notebook Work: Label the following on the map of Europe: The Atlantic Ocean, the Indian Ocean, the Mediterranean Sea, the Sahara Desert, the Cape of Good Hope, the Nile River (draw the river), Libya, Chad, Egypt, Sudan, South Africa, Madagascar, Morocco, Algeria, and Somalia.

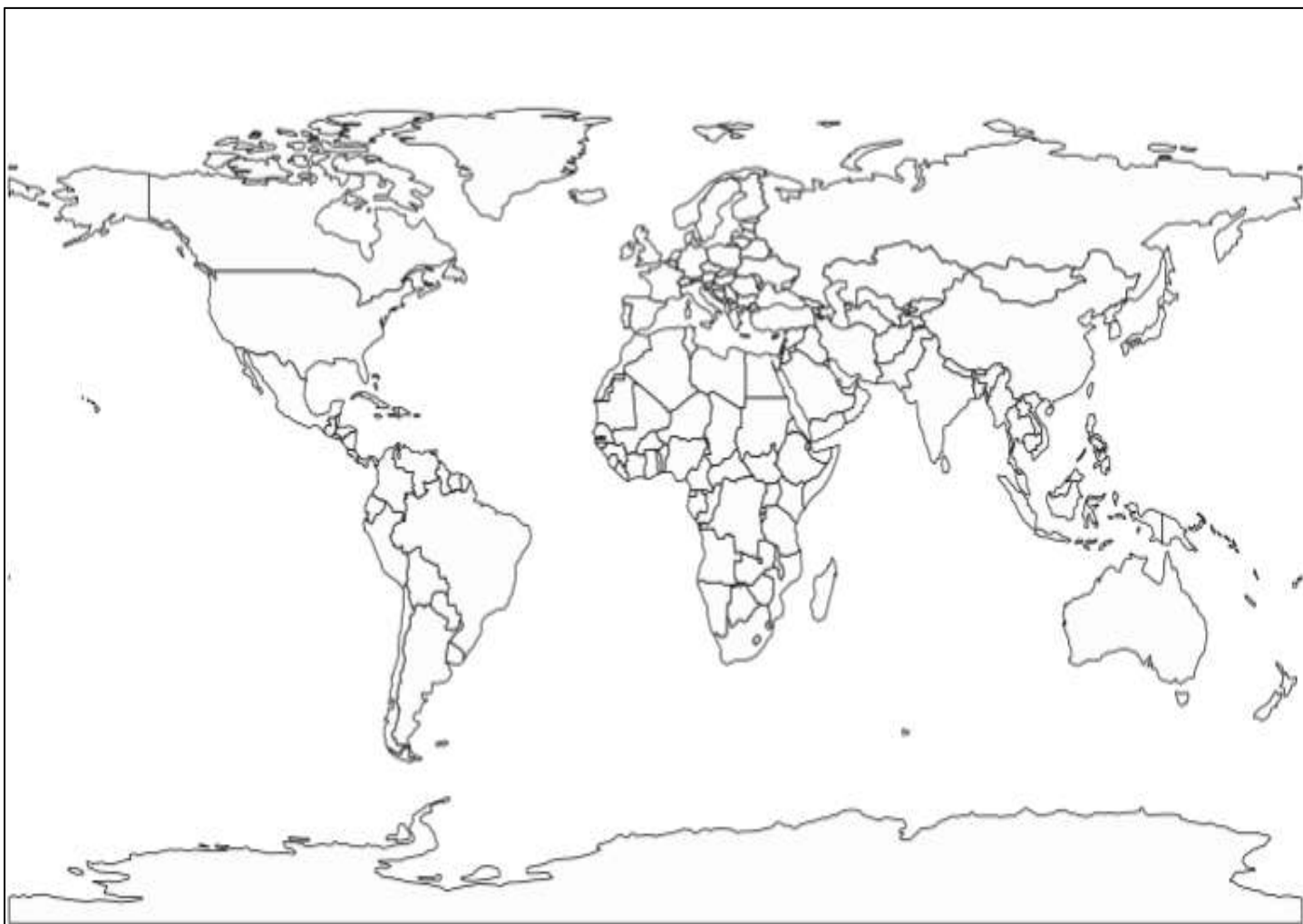


Name: _____ Date: _____

Lesson 28: Russia

Notebook Work:

- Color Russia blue.
- Label the following on the map of the world: Finland, Ukraine, Kazakhstan, China, Mongolia, and Alaska.
- Mark the location of Moscow, the capital of Russia, and write its name.
- Label the Arctic Ocean, the Bering Sea, and the Bering Strait (between Russia and Alaska).



Name: _____ Date: _____

Lesson 29: Turkey

Notebook Work:

- Color Turkey orange.
- Label the Black Sea and the Mediterranean Sea.
- Label Bosphorus, also called the Strait of Istanbul.
- Mark the cities of Istanbul and Ankara.
- Label Greece, Bulgaria, Georgia, Armenia, Iran, Iraq, and Syria.

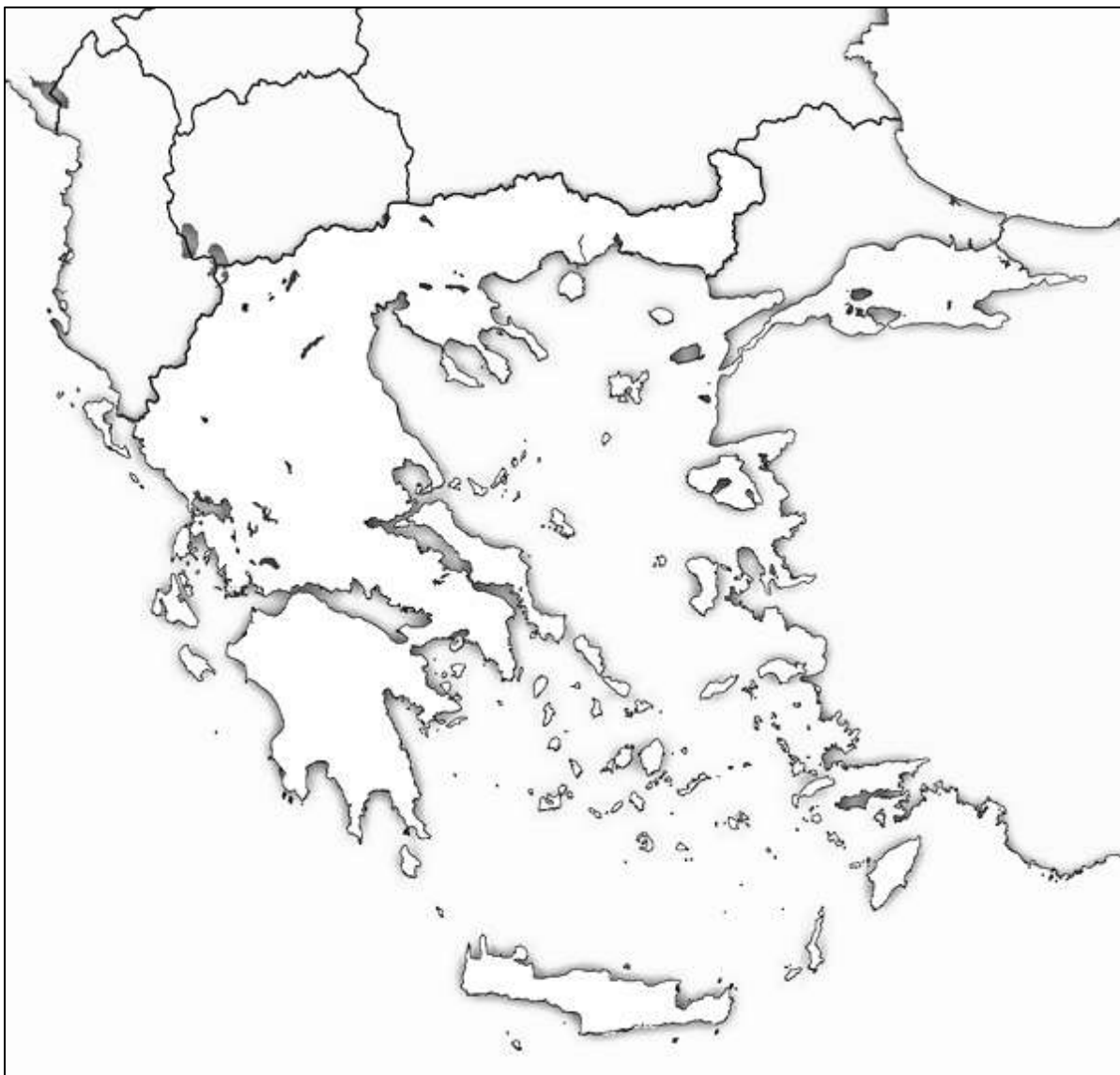


Name: _____ Date: _____

Lesson 30: Greece

Notebook Work:

- Color Greece blue.
- Label the Mediterranean Sea, the Ionian Sea, the Sea of Crete, the Aegean Sea, Sea Marmara, and the Black Sea.
- Label Bosphorus, also called the Strait of Istanbul.
- Mark the capital city of Athens.
- Label Albania, Macedonia, Bulgaria, and Turkey.
- Label the islands of Peloponnese and Crete.



Name: _____ Date: _____

Lesson 31: Asia

Notebook Work: Label the following Asian countries on the map of the Earth: Russia, China, Mongolia, Kazakhstan, Japan, India, Indonesia, Iran, Iraq, Syria, Saudi Arabia, South Korea, Thailand, and the Philippines.



Name: _____ Date: _____

Lesson 32: India

Notebook Work:

- Color India red.
- Label the Arabian Sea, the Bay of Bengal, and the Indian Ocean.
- Label China, Nepal, Bhutan, Bangladesh, Myanmar (Burma) and Pakistan.

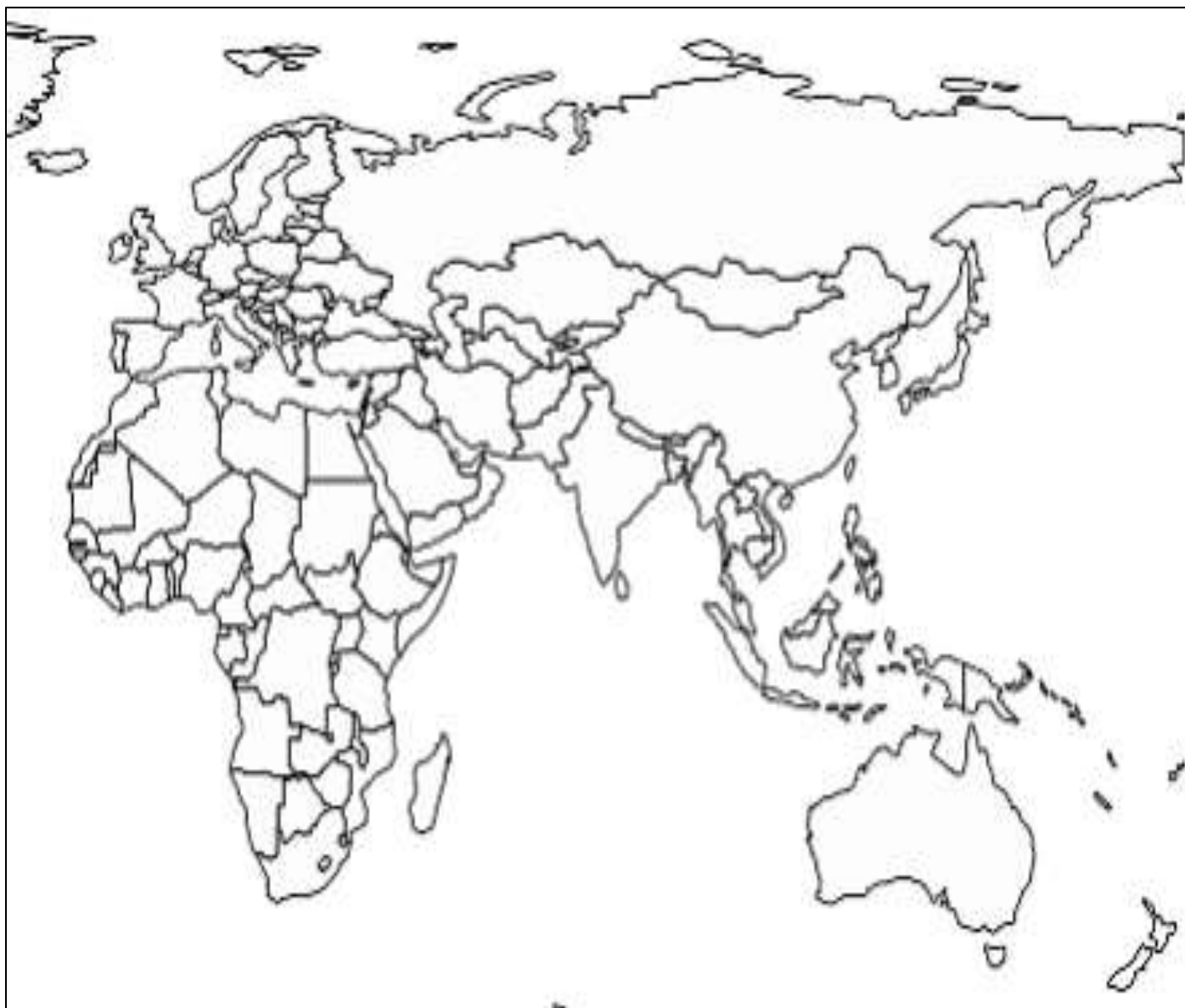


Name: _____ Date: _____

Lesson 33: China

Notebook Work:

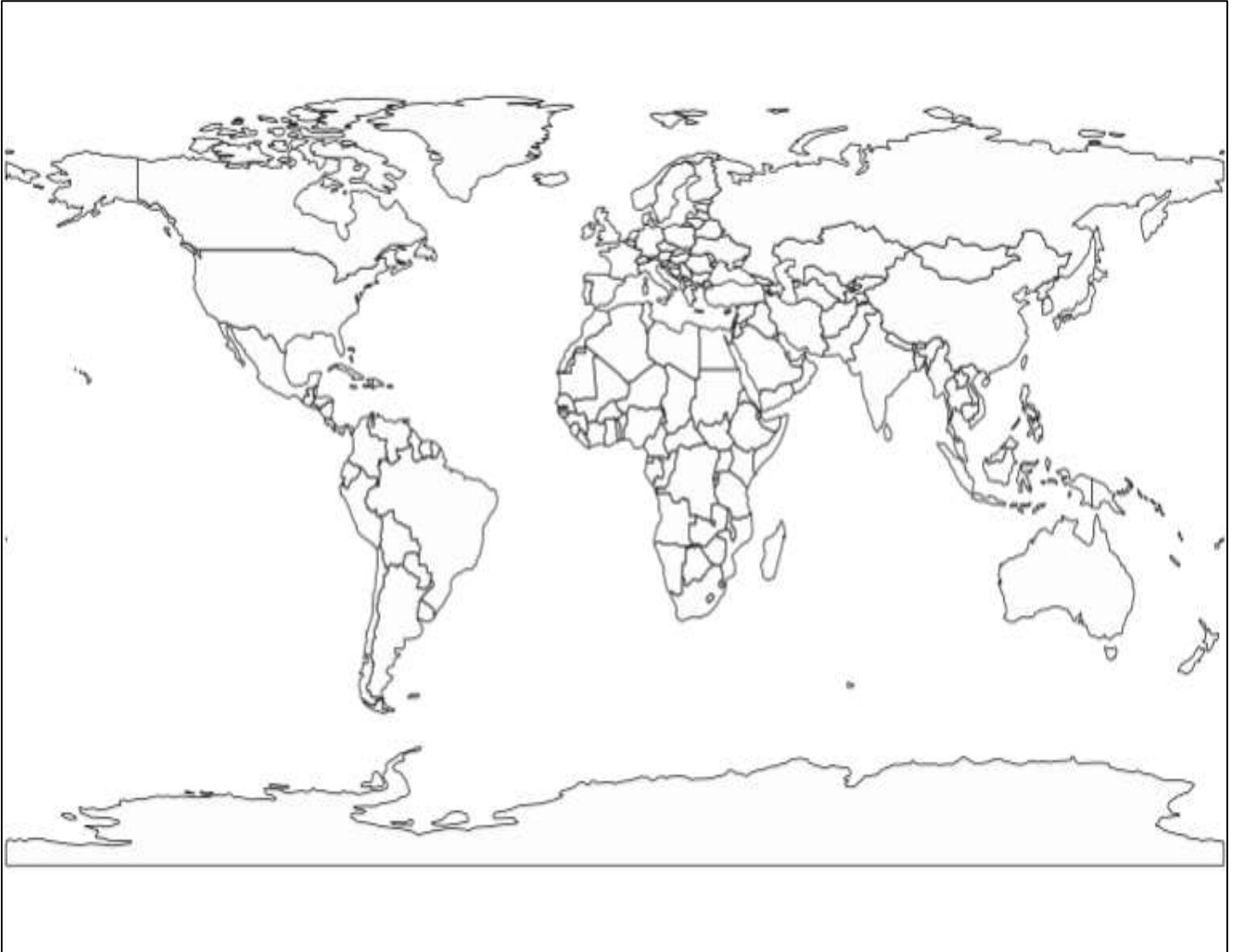
- Color China green.
- Label the Yellow Sea, the East China Sea, the South China Sea, and the Pacific Ocean.
- Label Russia, Mongolia, Kazakhstan, India, Nepal, Bhutan, Myanmar (Burma), Thailand, Laos, and Vietnam.



Name: _____ Date: _____

Lesson 34: Japan

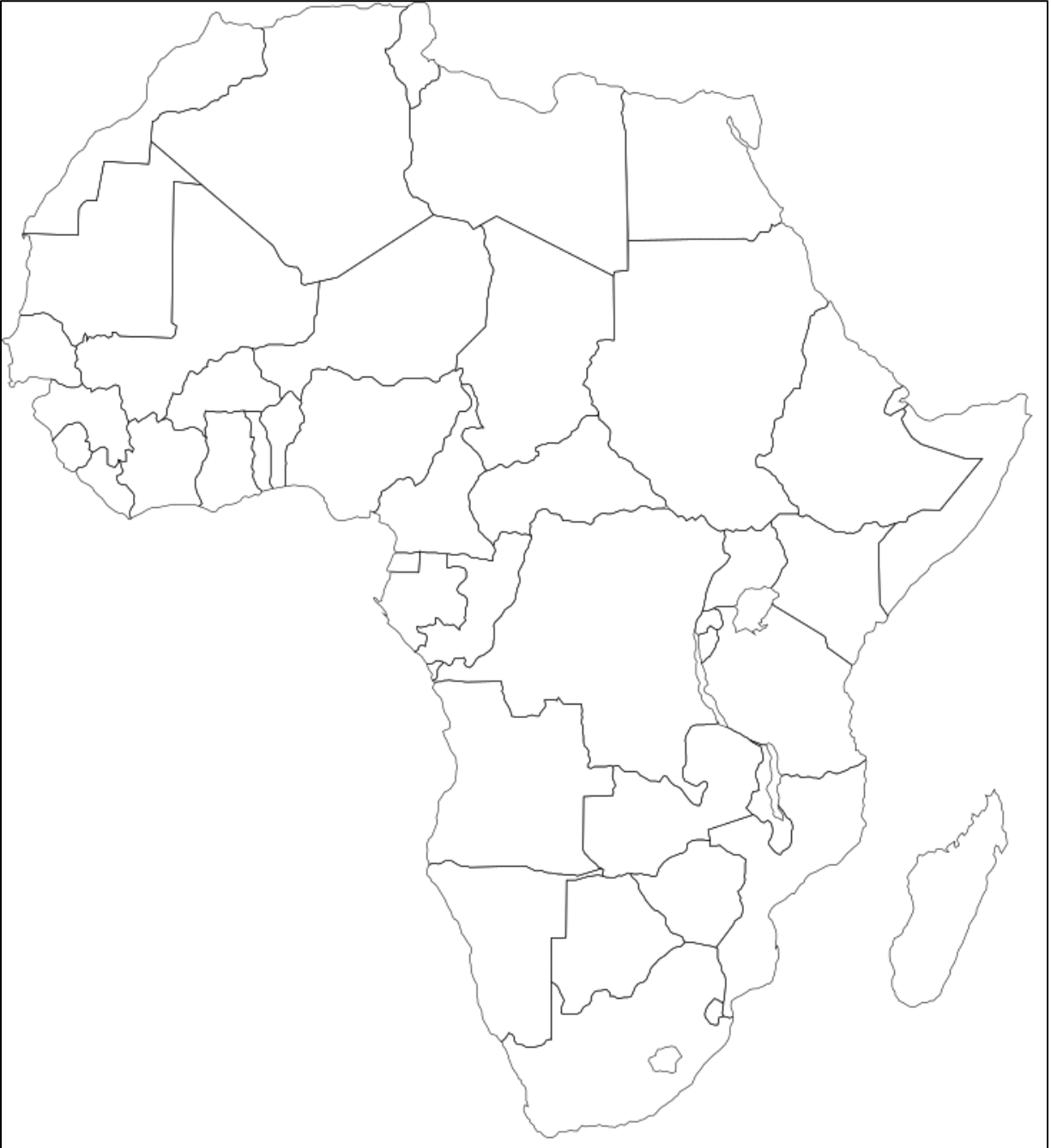
Notebook Work: Label the following seas, gulfs, bays, straits, and lakes: Mediterranean Sea, South China Sea, Caribbean Sea, Gulf of Mexico, Persian Gulf, Hudson Bay, Strait of Gibraltar, Bering Strait, and the Great Lakes.



Name: _____ Date: _____

Lesson 35: Africa

Notebook Work: Label the following on the map of Africa: The Atlantic Ocean, the Indian Ocean, the Mediterranean Sea, the Sahara Desert, the Equator, Libya, Chad, Egypt, Sudan, South Africa, Madagascar, Morocco, Algeria, and Somalia.



Name: _____ Date: _____

Lesson 36: Australia and Oceania

Notebook Work: Color Australia and the countries that make up Oceania on the map of the Earth.

