



Under the Home

Fourth Grade Geography Notebook Work Printout

Adapted from "First Lessons in World Geography" by James Monteith

Learn from the Masters

FOURTH GRADE GEOGRAPHY NOTEBOOK

TABLE OF CONTENTS

LESSON 1: THE GREAT BALL4

LESSON 2: THE OCEANS5

LESSON 3: THE CONTINENTS.....6

LESSON 4: DAYTIME IN NORTH AND SOUTH AMERICA7

LESSON 5: WATER VAPOR8

LESSON 6: FORMS OF LAND AND WATER9

LESSON 7: A MAP10

LESSON 8: A BUSY RIVER11

LESSON 9: THE WESTERN HEMISPHERE12

LESSON 10: THE EASTERN HEMISPHERE13

LESSON 11: NORTH AMERICA14

LESSON 12: THE UNITED STATES PART I.....15

LESSON 13: THE UNITED STATES PART II.....16

LESSON 14: US CAPITAL AND NORTHEASTERN CAPITALS17

LESSON 15: SOUTHEASTERN CAPITALS18

LESSON 16: MIDWESTERN CAPITALS19

LESSON 17: WESTERN AND SOUTHWESTERN CAPITALS.....20

LESSON 18: NEW ENGLAND21

LESSON 19: MORE STATES IN THE NORTHEAST22

LESSON 20: STATES IN THE SOUTHEAST.....23

LESSON 21: MIDDLE STATES24

LESSON 22: WESTERN STATES25

LESSON 23: ALASKA AND HAWAII26

LESSON 24: SOUTH AMERICA27

LESSON 25: EUROPE28

LESSON 26: ASIA.....29

LESSON 27: AFRICA.....30

LESSON 28: ANTARCTICA AND AUSTRALIA31

LESSON 29: FIND THE CONTINENTS AND OCEANS32

LESSON 30: FIND THE AMERICAN COUNTRIES33

LESSON 31: FIND THE ASIAN COUNTRIES.....34

LESSON 32: FIND THE EUROPEAN AND AFRICAN COUNTRIES35


LESSON 33: FIND THE MOUNTAIN RANGES, CAPES, AND ISLANDS36

FOURTH GRADE GEOGRAPHY NOTEBOOK

LESSON 34: FIND THE SEAS, GULFS, BAYS, STRAITS, AND LAKES 37
LESSON 35: FIND THE RIVERS 38
LESSON 36: FIND THE CITIES 39

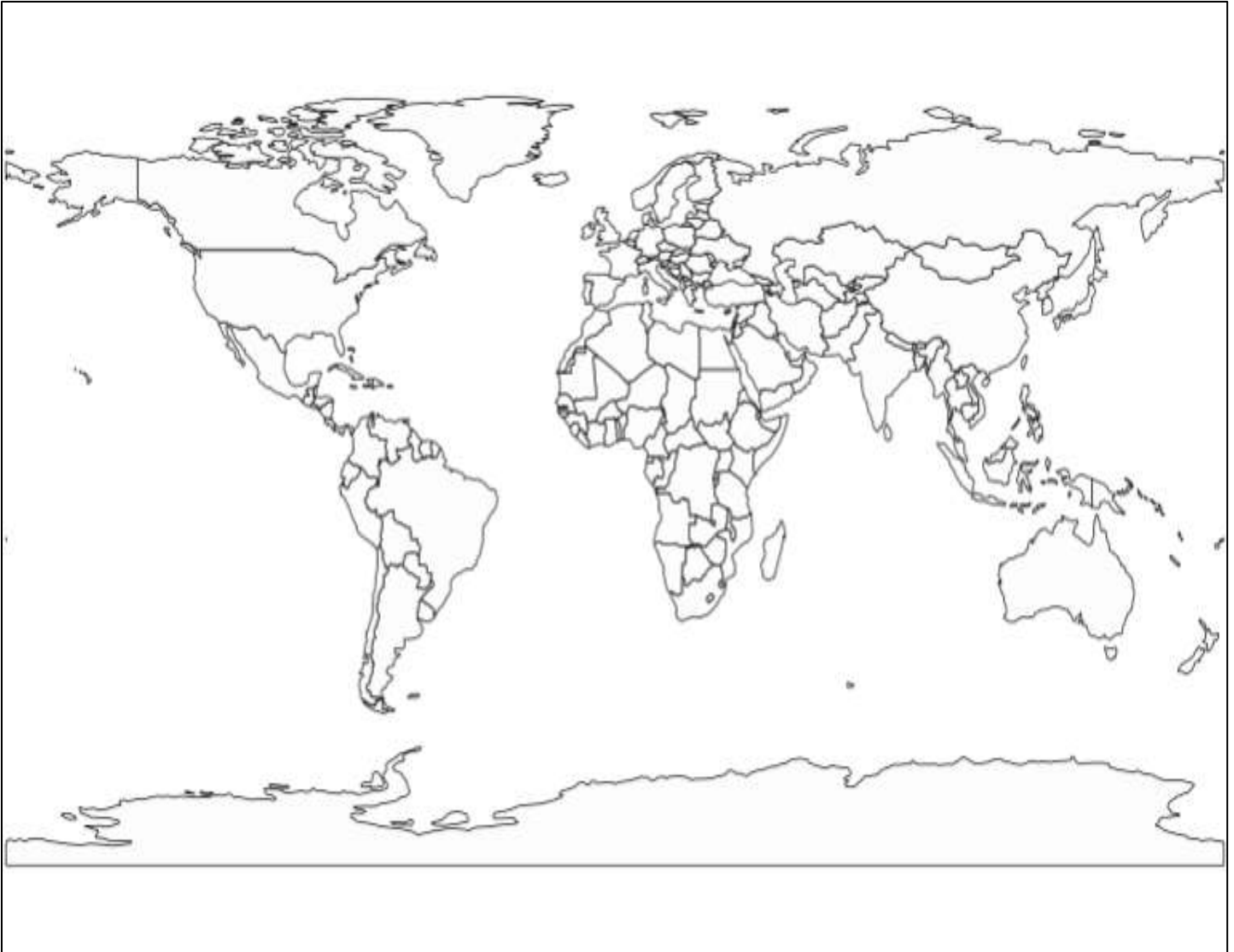
Lesson 1: The Great Ball

Notebook Work: Sketch your own planet that resembles the Earth. Draw and color the land and the water. Add some mountains, valleys, lakes, and rivers on the land. Think up a name for your planet and label your planet with the name.



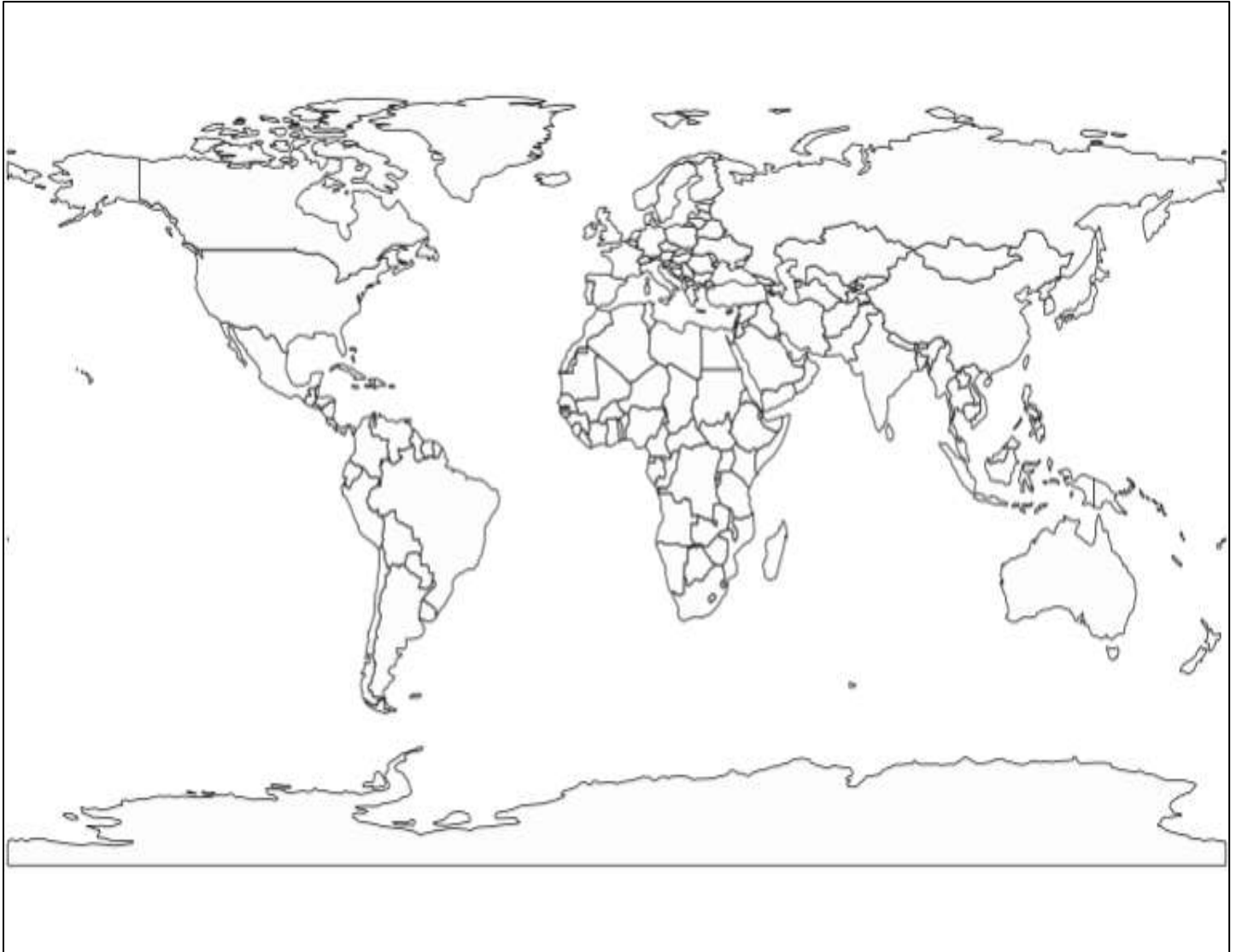
Lesson 2: The Oceans

Notebook Work: Color and label the oceans on the map of the Earth.



Lesson 3: The Continents


Notebook Work: Color and label the continents on the map of the Earth




Lesson 4: Daytime in North and South America

Notebook Work: In each image, on the position of the sun and globe, draw the rays of sunlight hitting the globe. Corresponding to the rays, color the night half of each globe black and the day side yellow.

Positioning #1



Positioning #2



Lesson 5: Water Vapor

Notebook Work: Draw the water cycle from the lesson description.

Heat causes vapor to rise from the ocean, lakes, rivers, ponds, etc., and float in the air, until it meets cold air, when it is changed back to water, and returns in the form of drops, and is called rain. So the vapor rises from the water, and, while in the form of clouds, the wind blows it over the dry ground, until it is turned into drops. Then it comes down to water the grain, the grass, and the flowers; which, by their bright looks and sweet odors, express their joy and thankfulness for being alive.



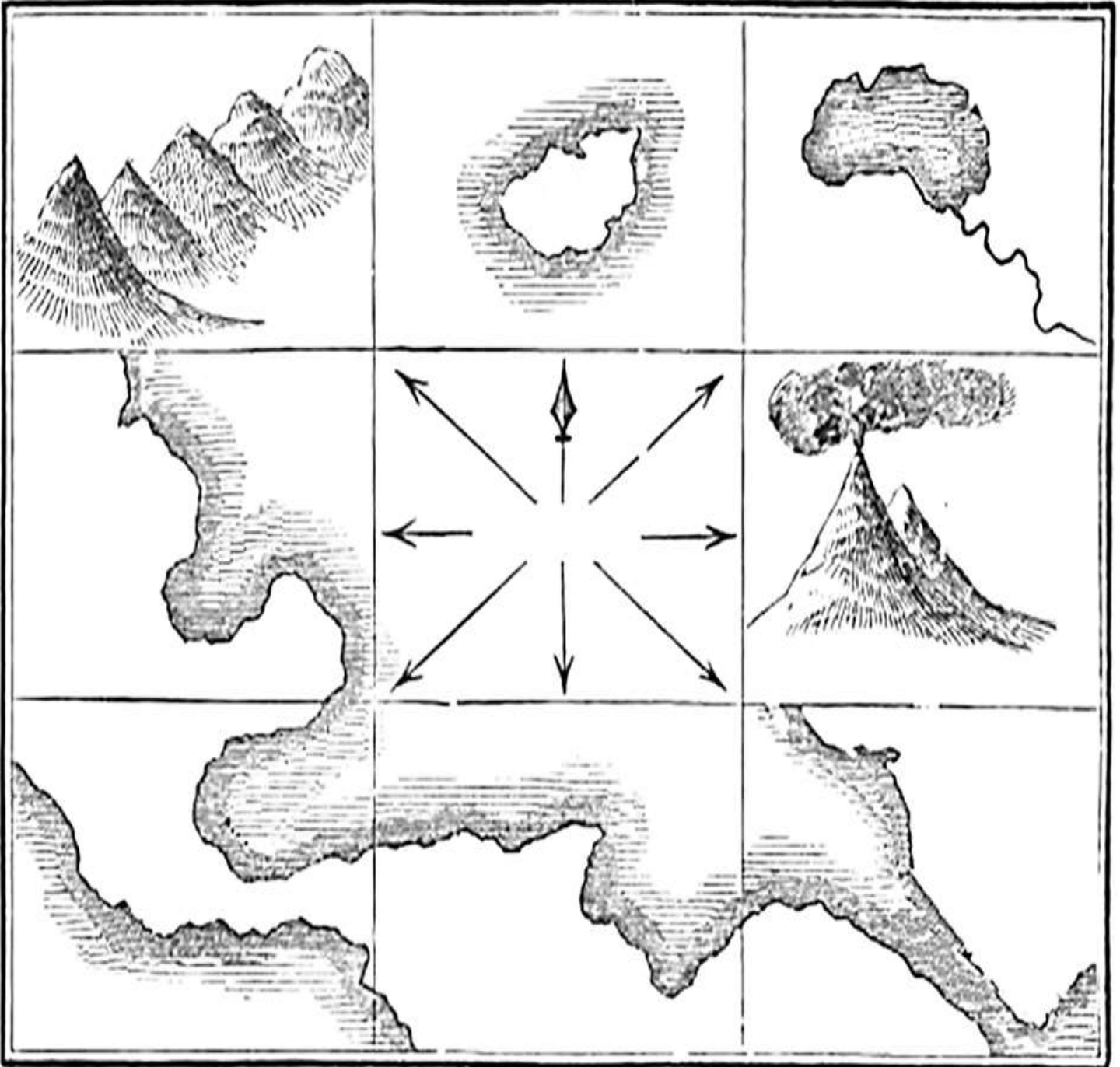
Lesson 6: Forms of Land and Water

Notebook Work: Draw the forms of land and water and their inverses as directed. Color all the land yellow and all the water blue.

Island	Lake
Isthmus	Strait
Bay	Peninsula


Lesson 7: A Map

Notebook Work: Label the center of the map with the directions east, west, north, south, northwest, southeast, northeast, and southwest. Also label the volcano, the isthmus, the strait, the lake and river, the bay, the island, the mountains, and the cape. Color the land yellow and the water blue.



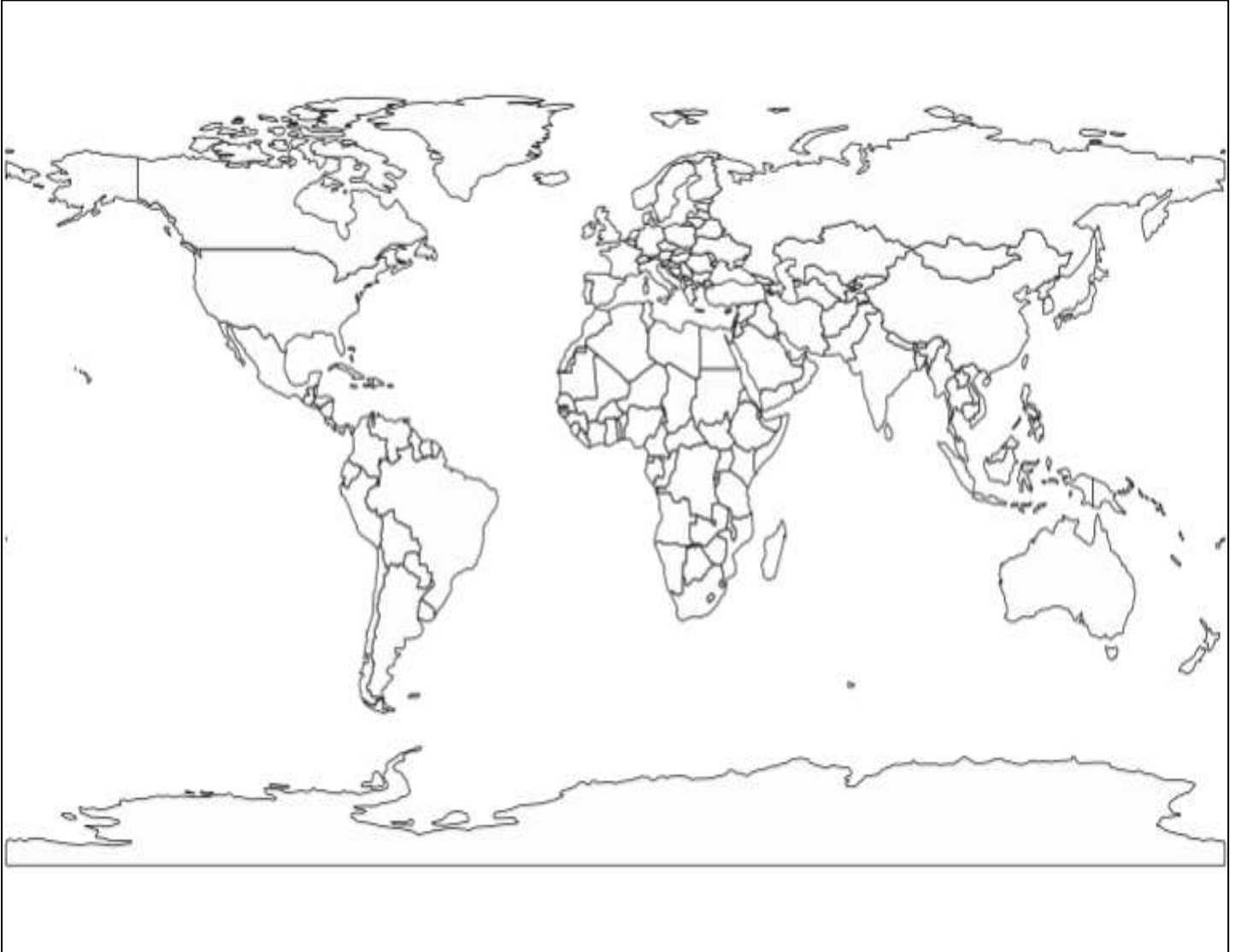
Lesson 8: A Busy River

Notebook Work: Draw your own busy river, showing at a minimum the flowing water, the muddy river banks, a boat, and a windmill.



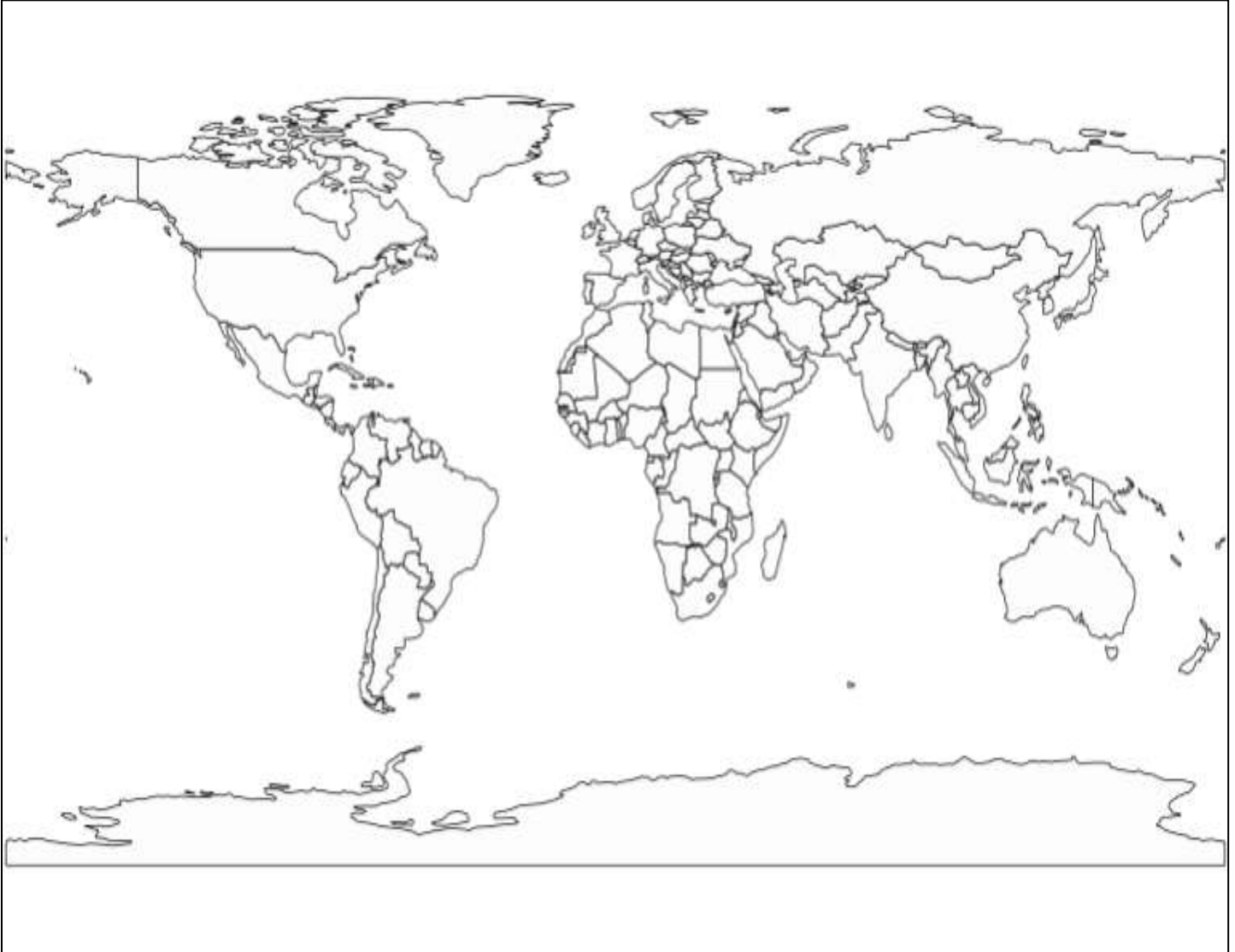
Lesson 9: The Western Hemisphere

Notebook Work: Color and label North America and South America on the map of the Earth.



Lesson 10: The Eastern Hemisphere

Notebook Work: Color and label Asia, Africa, and Europe on the map of the Earth.



Lesson 11: North America

Notebook Work: Color and label the following on the map of North America: The Arctic Ocean, the Pacific Ocean, the Atlantic Ocean, Canada, the United States, Mexico, Greenland, Central America, the Caribbean Islands, Gulf of Mexico, Hudson Bay, and Baffin Bay.



Lesson 12: The United States Part I

Notebook Work: Draw or color and label the following on the map of the continental United States: Lake Superior, Lake Michigan, Lake Huron, Lake Erie, Lake Ontario, Florida, Texas, California, New York, Maine, Pacific Ocean, Atlantic Ocean, Gulf of Mexico, Canada, Mexico, the Rio Grande River, and the Mississippi River. If you live in the United States, color and label your state and any bordering states not already labeled.



Lesson 13: The United States Part II

Notebook Work: Draw or color and label the following on the map of the continental United States: Pacific Ocean, Atlantic Ocean, Gulf of Mexico, Canada, Mexico, Vermont, Pennsylvania, Michigan, Indiana, Minnesota, Missouri, North Carolina, Mississippi, Arkansas, Tennessee, Washington, Oregon, Louisiana, Alabama, and Georgia.



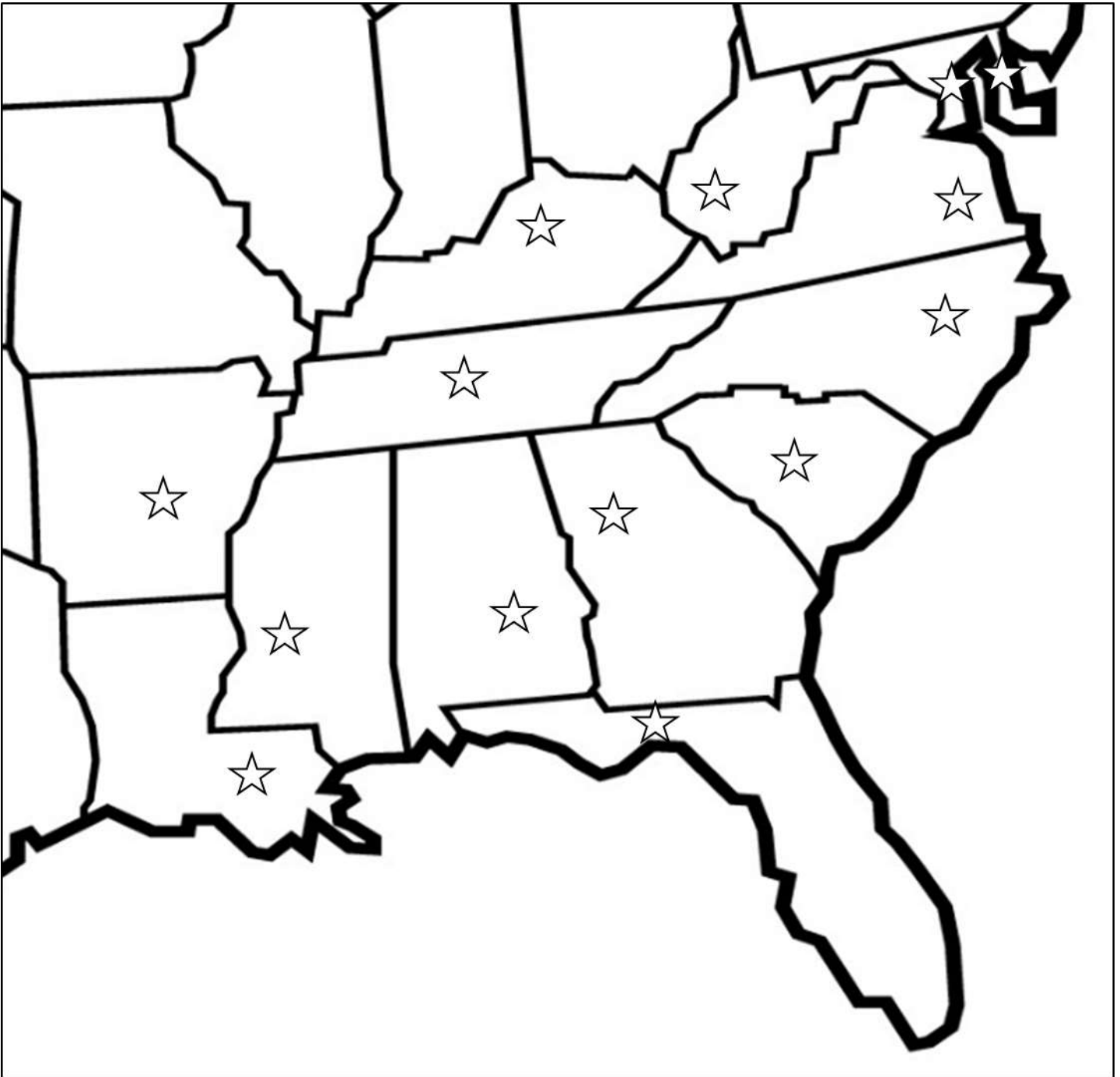
Lesson 14: US Capital and Northeastern Capitals

Notebook Work: Label the following on the map of the northeastern United States: Canada, the Atlantic Ocean, Lake Erie, Lake Ontario, Washington D.C., Augusta (Maine), Concord (New Hampshire), Montpelier (Vermont), Boston (Massachusetts), Providence (Rhode Island), Hartford (Connecticut), Albany (New York), Trenton (New Jersey), and Harrisburg (Pennsylvania).



Lesson 15: Southeastern Capitals

Notebook Work: Label the following on the map of the southeastern United States: the Atlantic Ocean, the Gulf of Mexico, Annapolis (Maryland), Dover (Delaware), Richmond (Virginia), Raleigh (North Carolina), Columbia (South Carolina), Atlanta (Georgia), Tallahassee (Florida), Montgomery (Alabama), Jackson (Mississippi), Baton Rouge (Louisiana), Charleston (West Virginia), Little Rock (Arkansas), Nashville (Tennessee), and Frankfort (Kentucky).



Lesson 16: Midwestern Capitals

Notebook Work: Label the following on the map of the midwestern United States: Canada, Lake Superior, Lake Michigan, Lake Huron, Lake Erie, the Mississippi River, St. Paul (Minnesota), Lansing (Michigan), Springfield (Illinois), Indianapolis (Indiana), Madison (Wisconsin), Columbus (Ohio), Pierre (South Dakota), Des Moines (Iowa), Topeka (Kansas), Jefferson City (Missouri), Lincoln (Nebraska), and Bismarck (North Dakota).



Lesson 17: Western and Southwestern Capitals

Notebook Work: Label the following on the map of the western and southwestern United States: Canada, Mexico, the Rio Grande River, the Pacific Ocean, the Gulf of Mexico, Olympia (Washington), Helena (Montana), Cheyenne (Wyoming), Denver (Colorado), Boise (Idaho), Salem (Oregon), Salt Lake City (Utah), Carson City (Nevada), Sacramento (California), Honolulu (Hawaii), Juneau (Alaska), Oklahoma City (Oklahoma), Austin (Texas), Santa Fe (New Mexico), and Phoenix (Arizona).



Lesson 18: New England

Notebook Work: Label the following on the map of New England: Canada, the Atlantic Ocean, Maine, New Hampshire, Vermont, Massachusetts, Rhode Island, and Connecticut.



Lesson 19: More States in the Northeast

Notebook Work: Label the following on the map of the northeast United States: Canada, the Atlantic Ocean, Lake Ontario, Lake Erie, New York, Pennsylvania, New Jersey, and Delaware.



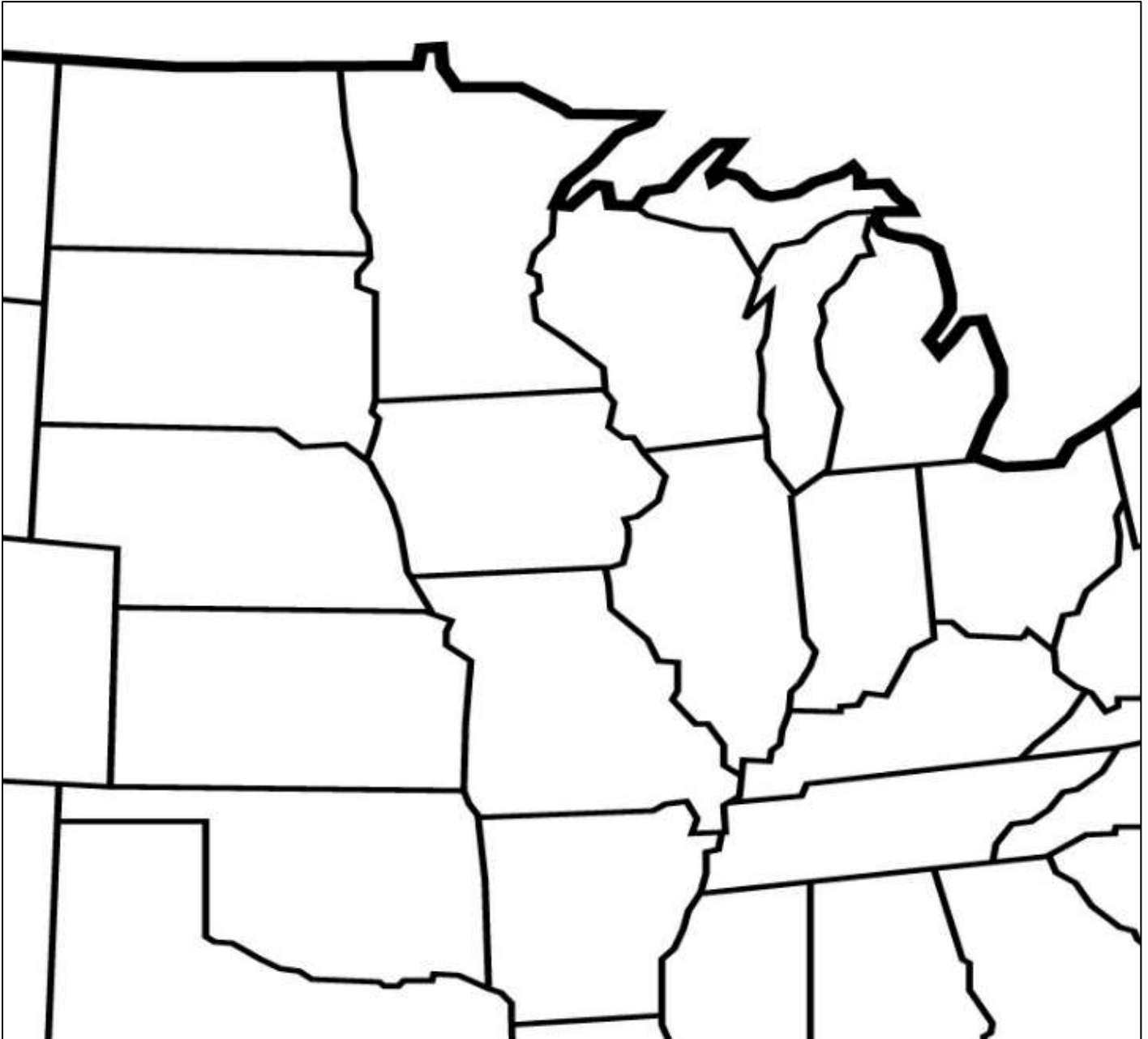
Lesson 20: States in the Southeast

Notebook Work: Label the following on the map of the states in the southeast: Mexico, the Atlantic Ocean, the Gulf of Mexico, Florida, West Virginia, Texas, Maryland, Alabama, Virginia, Mississippi, North Carolina, South Carolina, Georgia, Louisiana.



Lesson 21: Middle States

Notebook Work: Notebook Work: Label the following on the map of states in the middle of the United States: Canada, Lake Superior, Lake Michigan, Lake Huron, Lake Erie, North Dakota, Ohio, Tennessee, Oklahoma, Arkansas, South Dakota, Kansas, Nebraska, Iowa, Missouri, Illinois, Indiana, Kentucky, Minnesota, Michigan, and Wisconsin.



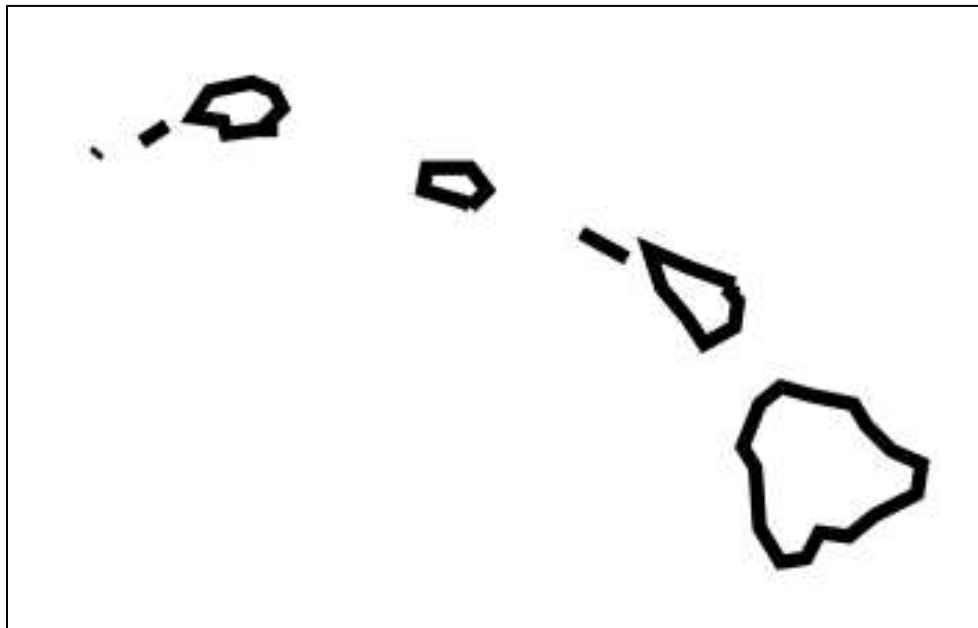
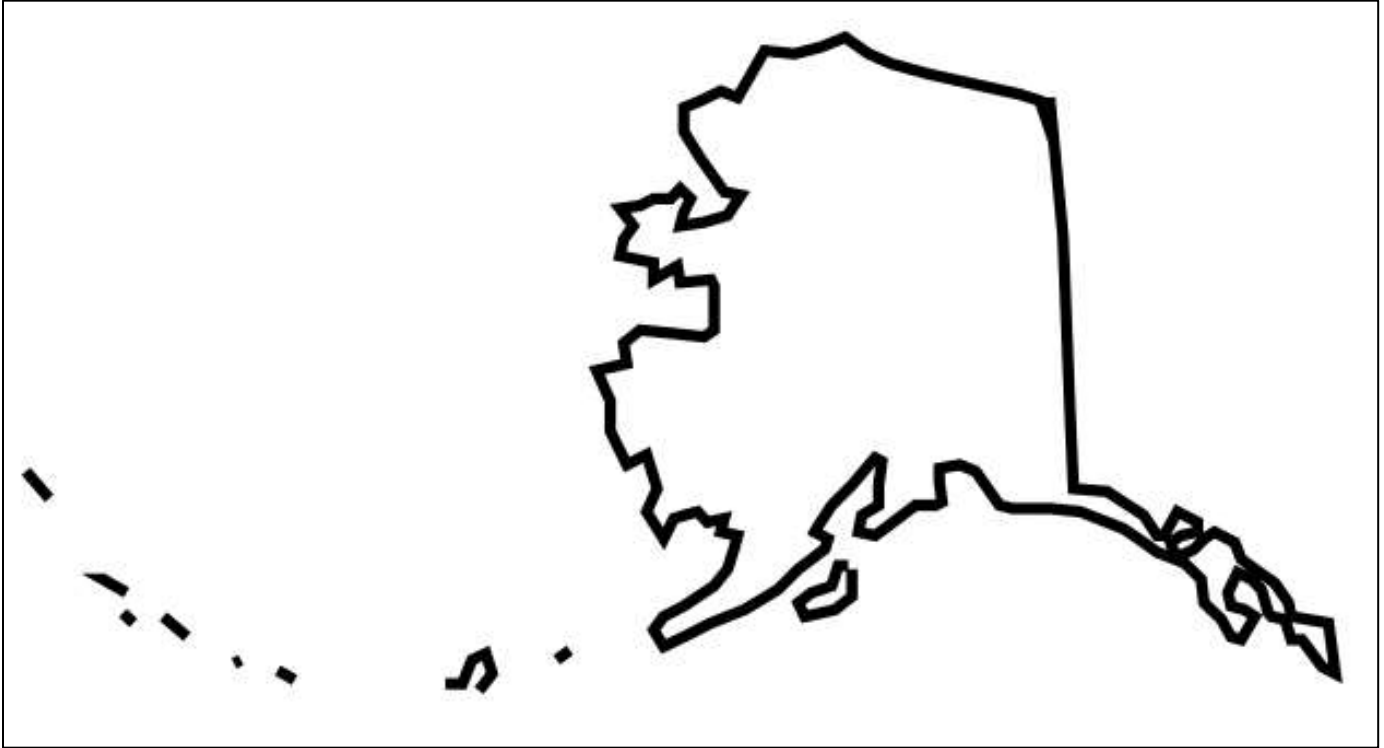
Lesson 22: Western States

Notebook Work: Label the following on the map of states in the western United States: Canada, the Pacific Ocean, Mexico, Washington, Oregon, New Mexico, Montana, Wyoming, Utah, Arizona, Colorado, Nevada, California, and Idaho.



Lesson 23: Alaska and Hawaii

Notebook Work: Label the following on the maps of Alaska and Hawaii: the Arctic Ocean, the Pacific Ocean (on both maps), Canada, Alaska, Hawaii, the Big Island, Kauai, Oahu, and Maui.



Lesson 24: South America

Notebook Work: Label the following on the map of South America: the Atlantic Ocean, the Pacific Ocean, the Caribbean Sea, Columbia, Argentina, Venezuela, Paraguay, Guyana, Uruguay, French Guiana (territory of France), Brazil, Suriname, Ecuador, Chile, Peru, and Bolivia.



Lesson 25: Europe

Notebook Work: Label the following on the map of Europe: the Atlantic Ocean, the Mediterranean Sea, the English Channel, the Strait of Gibraltar, Africa, Iceland, Portugal, France, Germany, Italy, Greece, Poland, Norway, Spain, Sweden, Finland, Ukraine, Russia, the United Kingdom (UK), and Ireland.



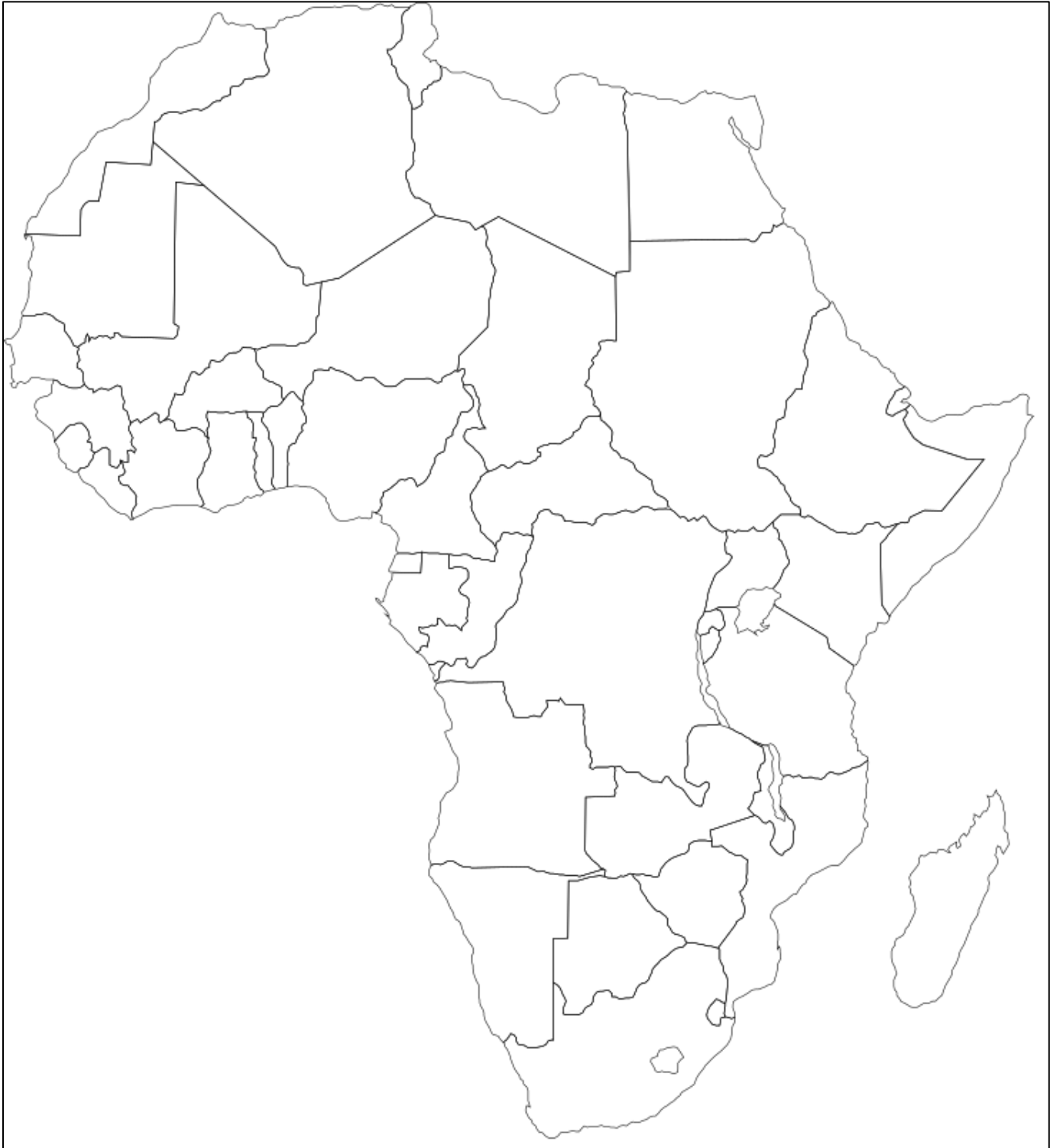
Lesson 26: Asia

Notebook Work: Label the following on the map of Asia: The Arctic Ocean, the Pacific Ocean, the Indian Ocean, Europe, Africa, Russia, Japan, China, India, Pakistan, Iran, Vietnam, Sri Lanka, Thailand, North Korea, South Korea, the Philippines, and Afghanistan.



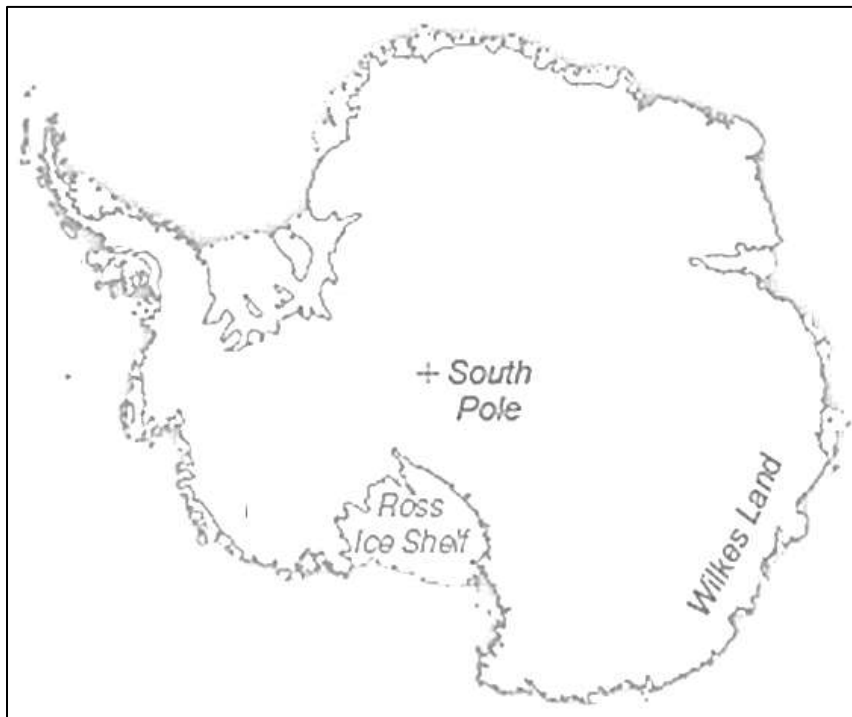
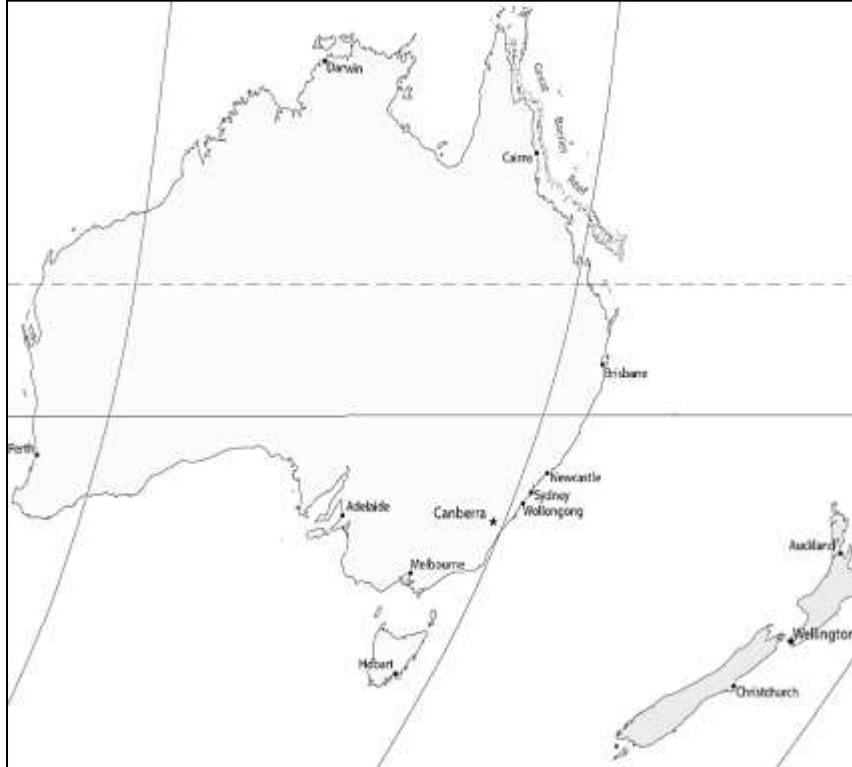
Lesson 27: Africa

Notebook Work: Label the following on the map of Africa: The Atlantic Ocean, the Indian Ocean, the Mediterranean Sea, the Sahara Desert, the Cape of Good Hope, the Nile River (draw the river), Libya, Chad, Egypt, Sudan, South Africa, Madagascar, Morocco, Algeria, and Somalia.



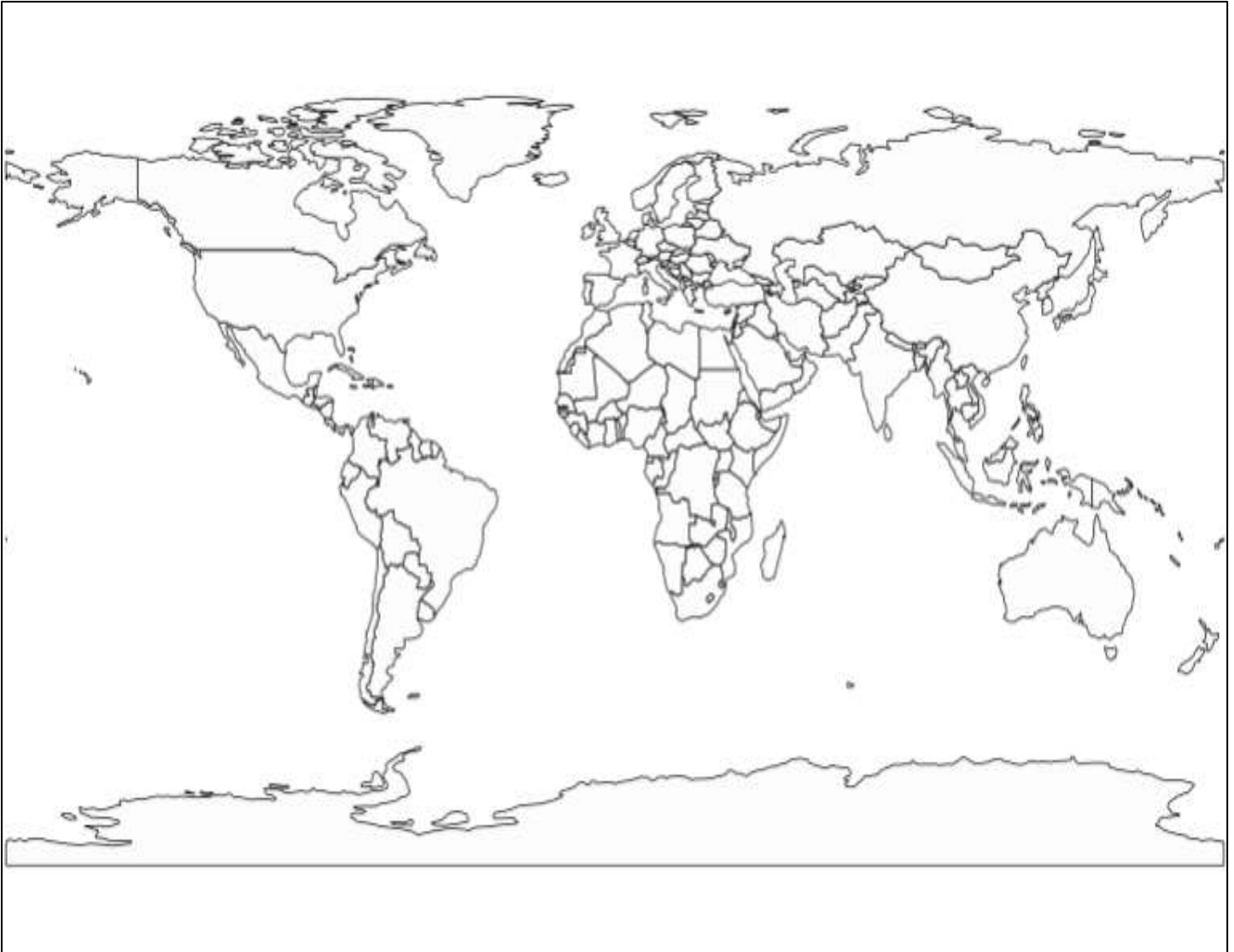
Lesson 28: Antarctica and Australia

Notebook Work: Label the following on the maps of Antarctica and Australia: The Antarctic Ocean, the Indian Ocean, the Pacific Ocean, Antarctica, Australia, and New Zealand.



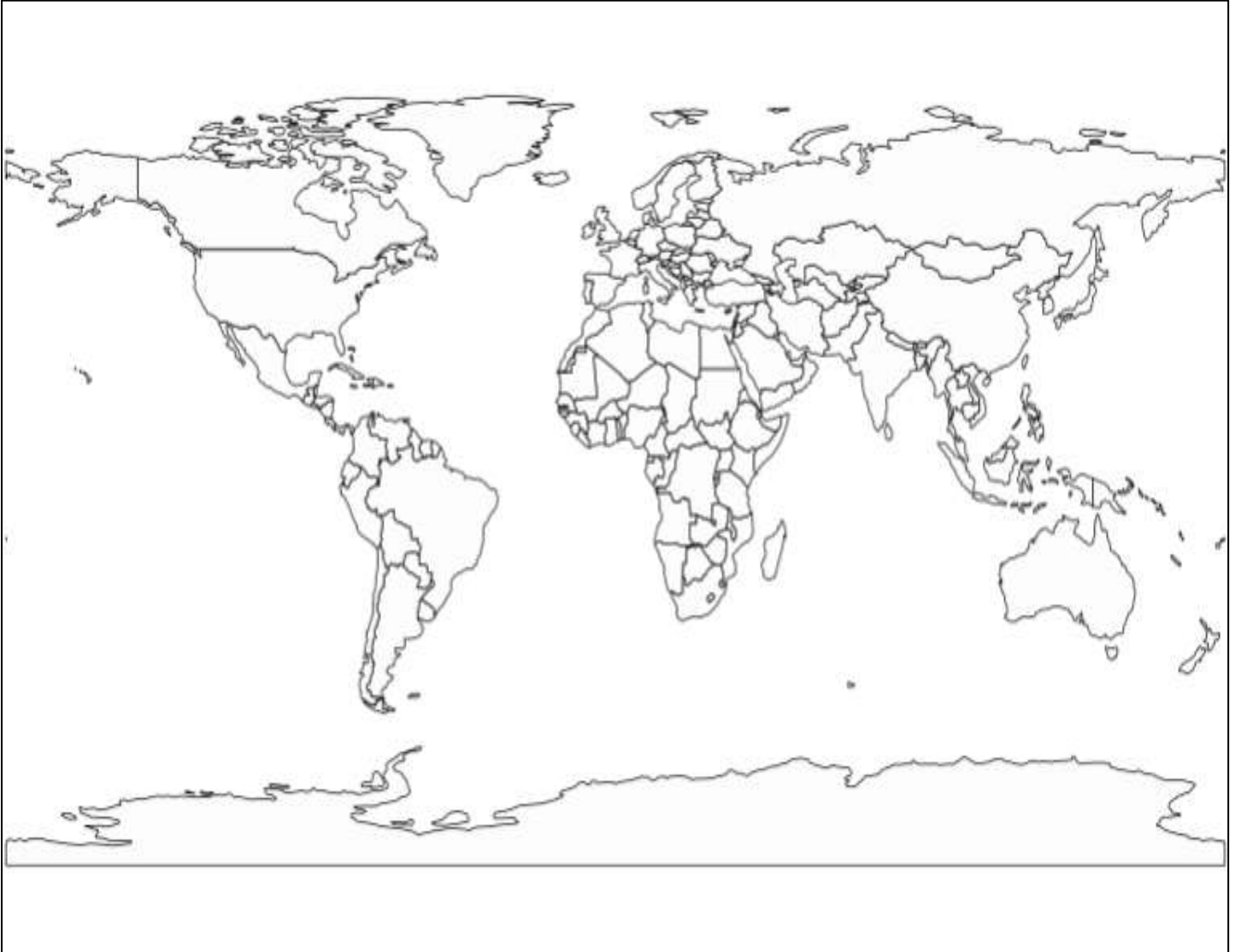
Lesson 29: Find the Continents and Oceans

Notebook Work: Label the continents and the oceans on the map of the Earth.



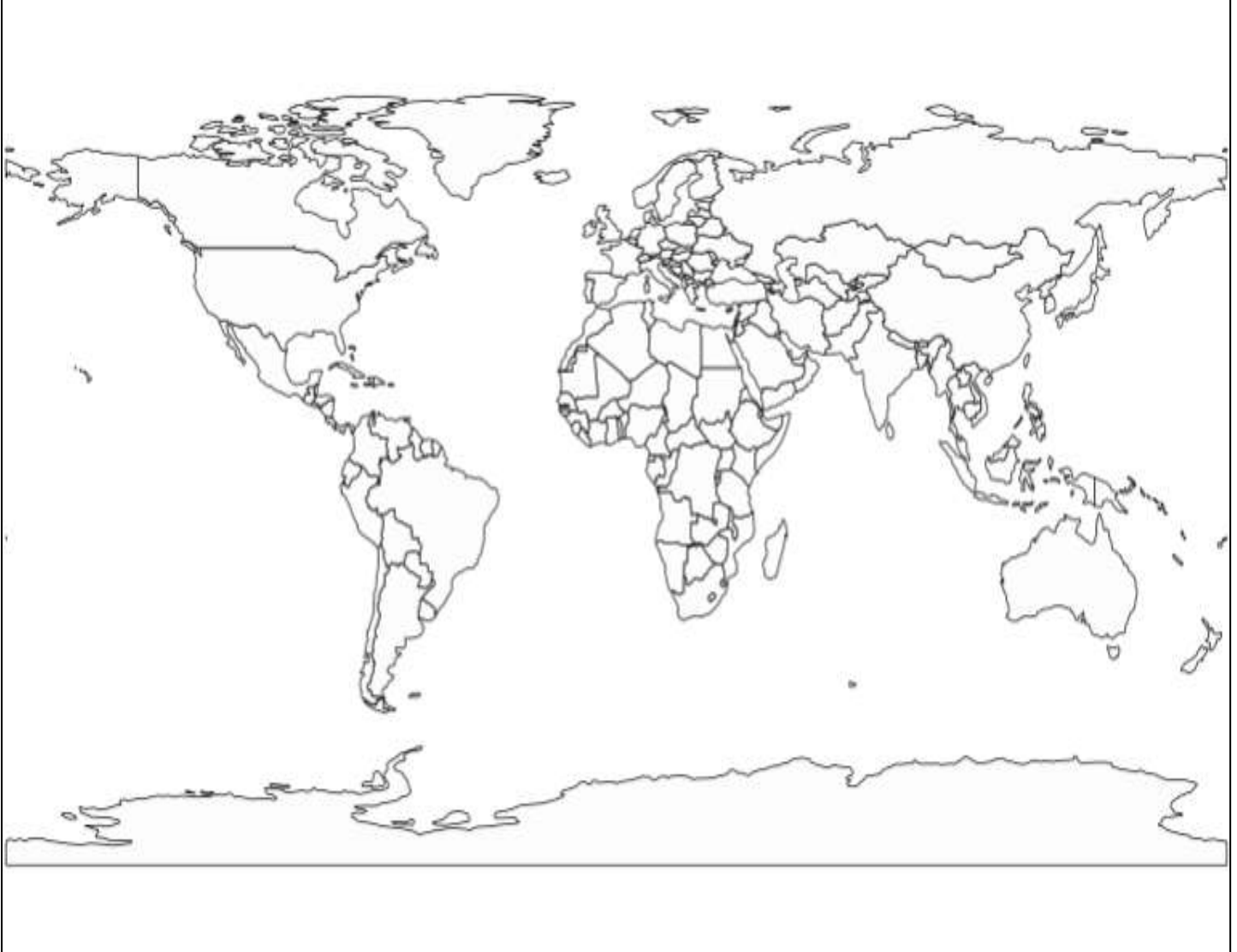
Lesson 30: Find the American Countries

Notebook Work: Label the following American countries on the map of the Earth: Canada, the United States, Greenland, Mexico, Cuba, Brazil, Chile, Argentina, Ecuador, Peru, Venezuela, Columbia, and Paraguay.



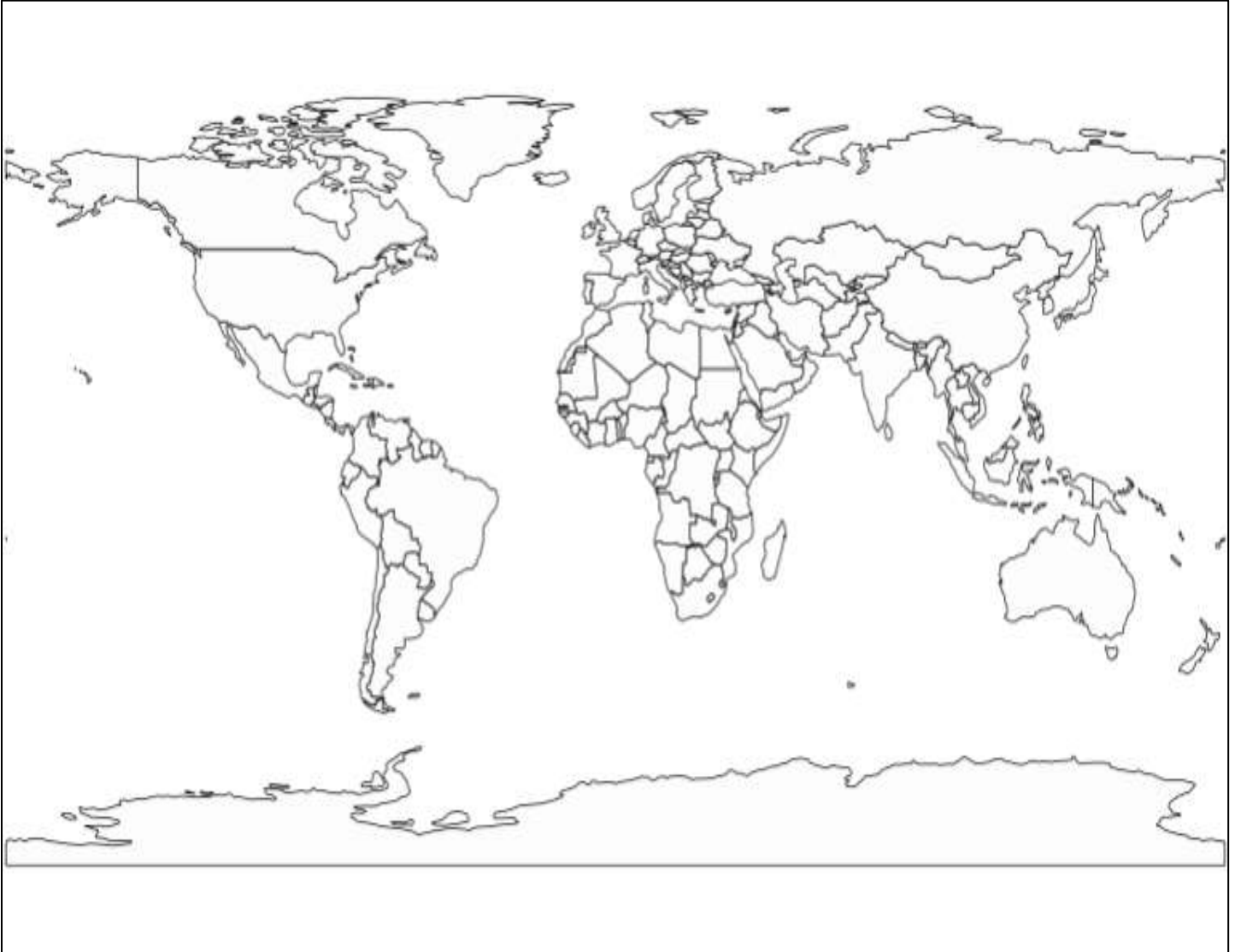
Lesson 31: Find the Asian Countries

Notebook Work: Label the following Asian countries on the map of the Earth: Russia, China, Japan, India, Indonesia, Iran, Saudi Arabia, North Korea, Thailand, and the Philippines.



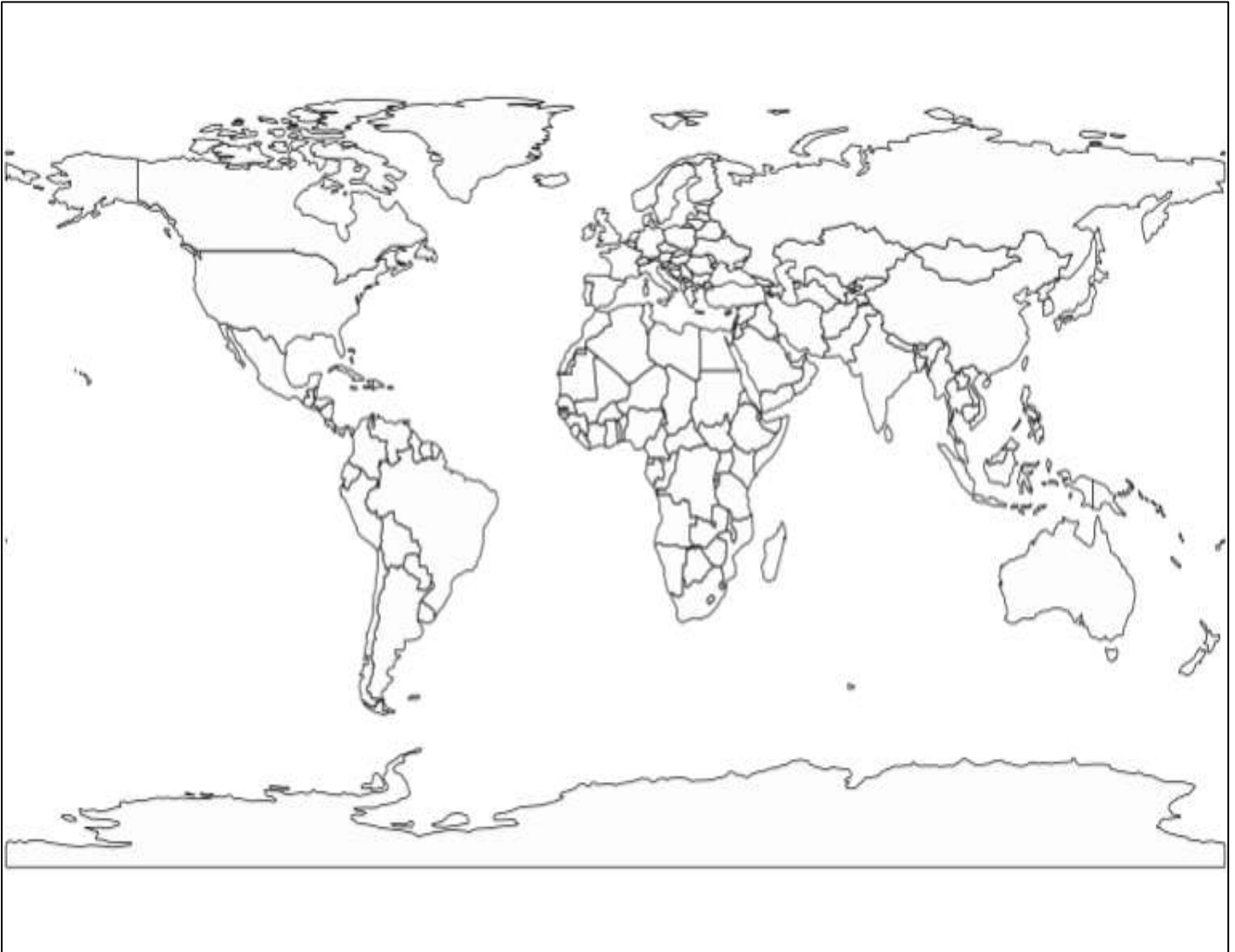
Lesson 32: Find the European and African Countries

Notebook Work: Label the following European and African countries on the map of the Earth: Norway, France, South Africa, Egypt, the United Kingdom (UK), Somalia, Madagascar, Morocco, Russia, and Iceland.



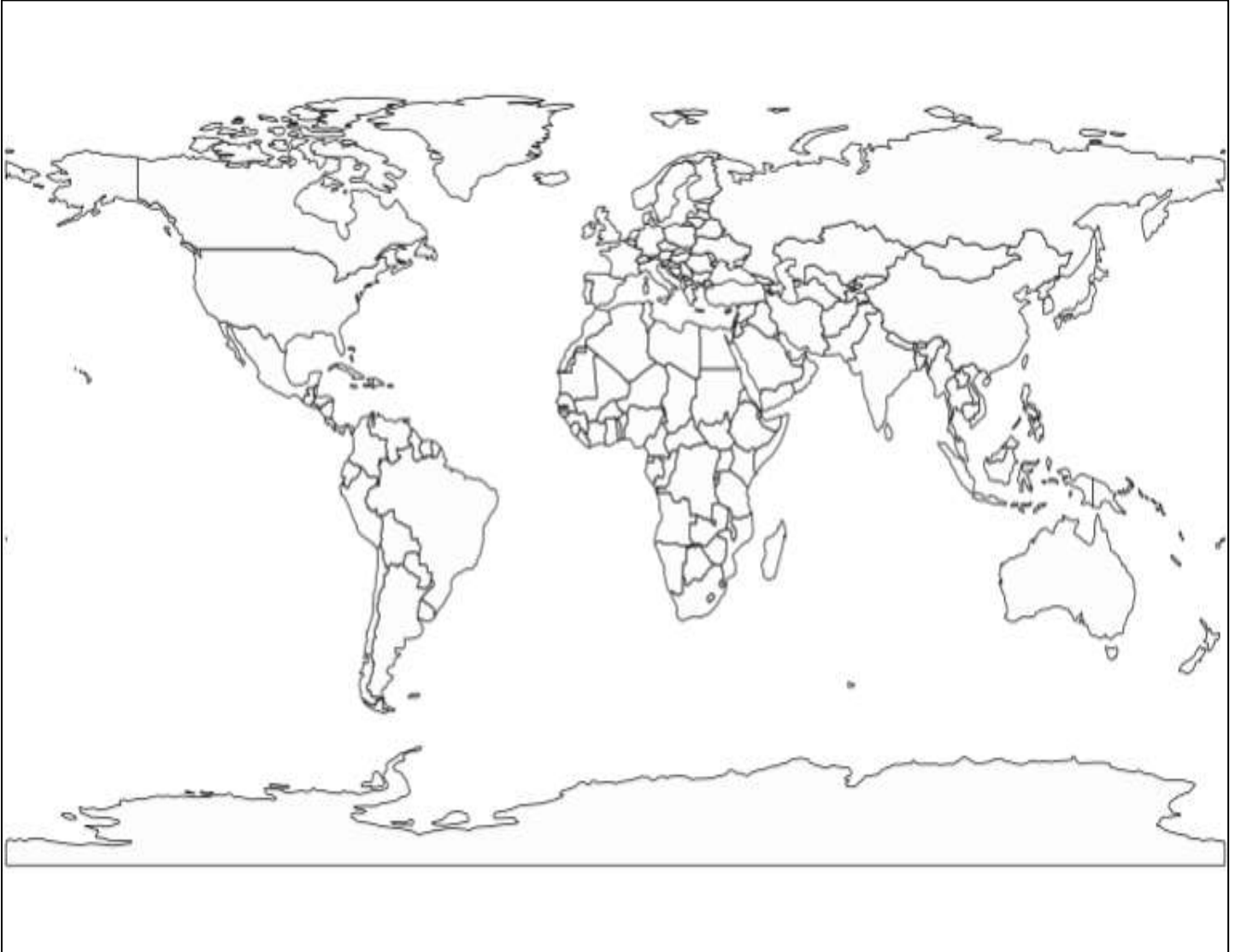
Lesson 33: Find the Mountain Ranges, Capes, and Islands

Notebook Work: Label the following mountain ranges, capes, and islands: Rocky Mountains, Himalayas, Andes, Alps, Cape Cod, the Cape of Good Hope, Cape Horn, Cuba, Iceland, Japan, Java, Sri Lanka, and Madagascar.



Lesson 34: Find the Seas, Gulfs, Bays, Straits, and Lakes

Notebook Work: Label the following seas, gulfs, bays, straits, and lakes: Mediterranean Sea, South China Sea, Caribbean Sea, Gulf of Mexico, Persian Gulf, Hudson Bay, Strait of Gibraltar, Bering Strait, and the Great Lakes.



Lesson 35: Find the Rivers

Notebook Work: Draw and label the following rivers: Mississippi, Amazon, Nile, and Ganges.



Lesson 36: Find the Cities

Notebook Work: Mark and label the following cities: Washington, D.C., Buenos Aires, Cairo, Cape Town, Tokyo, Beijing, New Delhi, Paris, New York City, Sydney, and Istanbul.

